



**PENGUMUMAN TRAFIK: PROJEK RAPID TRANSIT SYSTEM LINK (RTS LINK)  
2 NOVEMBER 2024**

**PENUTUPAN LORONG SECARA BERKALA DAN BERPERINGKAT DI KM1.0 – KM0.7, TAMBAK JOHOR  
(KEDUA-DUA ARAH)**

<b>Tarikh</b>	4 November 2024 – 8 November 2024 15 November 2024 – 29 November 2024 (termasuk Sabtu dan Ahad)
<b>Masa</b>	8:00 malam – 5:00 pagi (Peringkat 1) 8:00 malam – 3:00 pagi (Peringkat 2 dan 3) 10:00 malam – 5:00 pagi (Peringkat 4 dan 5)
<b>Tempoh</b>	20 hari
<b>Tujuan</b>	Bagi memudahkan kerja-kerja pemasangan tembok parapet, kerja pemasangan tiang lampu dan kerja-kerja berkaitan projek RTS Link

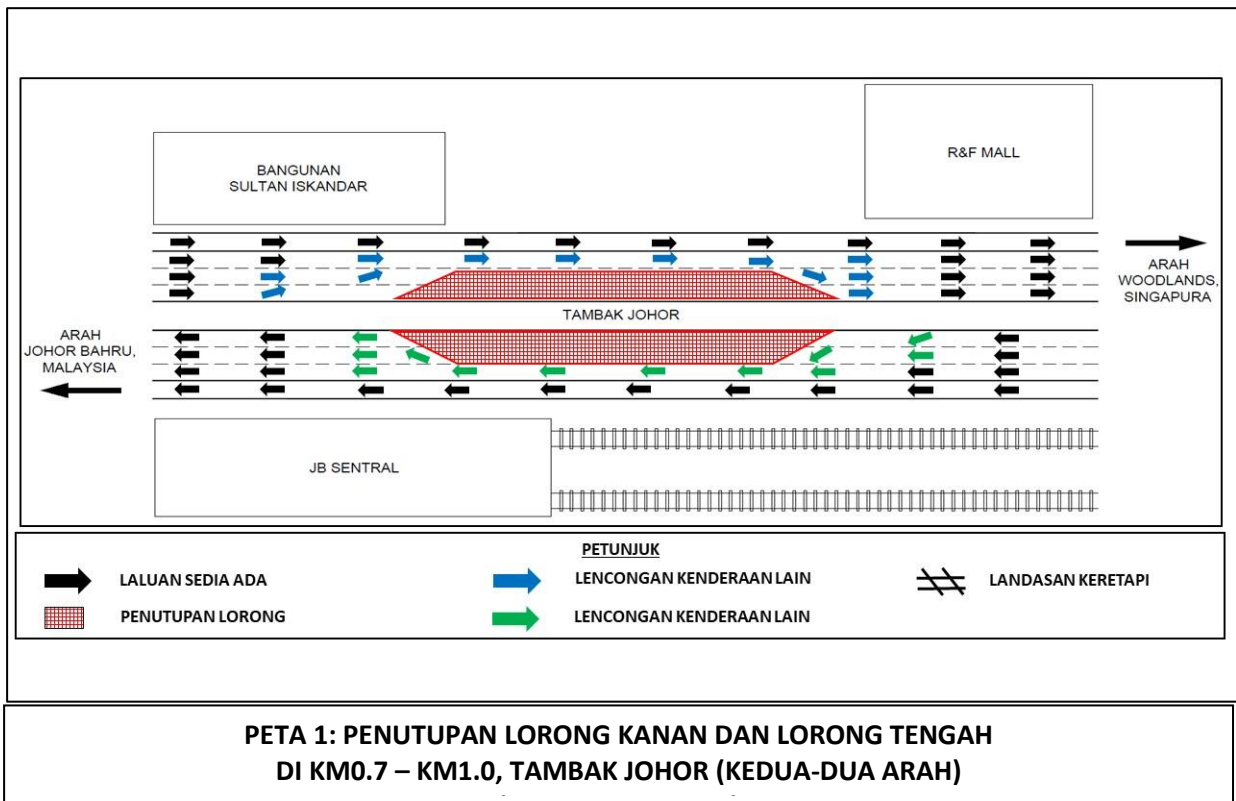
Untuk makluman, **penutupan lorong secara berkala dan berperingkat** di Tambak Johor (kedua-dua arah) akan dilaksanakan dari **4 November 2024 hingga 8 November 2024 dan dari 15 November 2024 hingga 29 November 2024 (termasuk Sabtu dan Ahad)**. Tempoh masa kerja adalah dari **8:00 malam hingga 5:00 pagi (Peringkat 1)**, **8:00 malam hingga 3:00 pagi (Peringkat 2 dan 3)** dan **10:00 malam hingga 5:00 pagi (Peringkat 4 dan 5)** selama **20 hari**. Pelan pengurusan trafik adalah seperti berikut:

**Peringkat 1 (8:00 malam hingga 5:00 pagi)**

Semasa penutupan lorong kanan dan lorong tengah sejauh 200-meter dijalankan di KM0.7, pengguna jalan raya dari Woodlands, Singapura akan dilencongkan ke lorong kiri (seperti ditunjukkan anak panah **HIJAU** di dalam peta) sebelum memasuki semula lorong asal di KM0.9 untuk meneruskan perjalanan ke Johor Bahru, Malaysia.

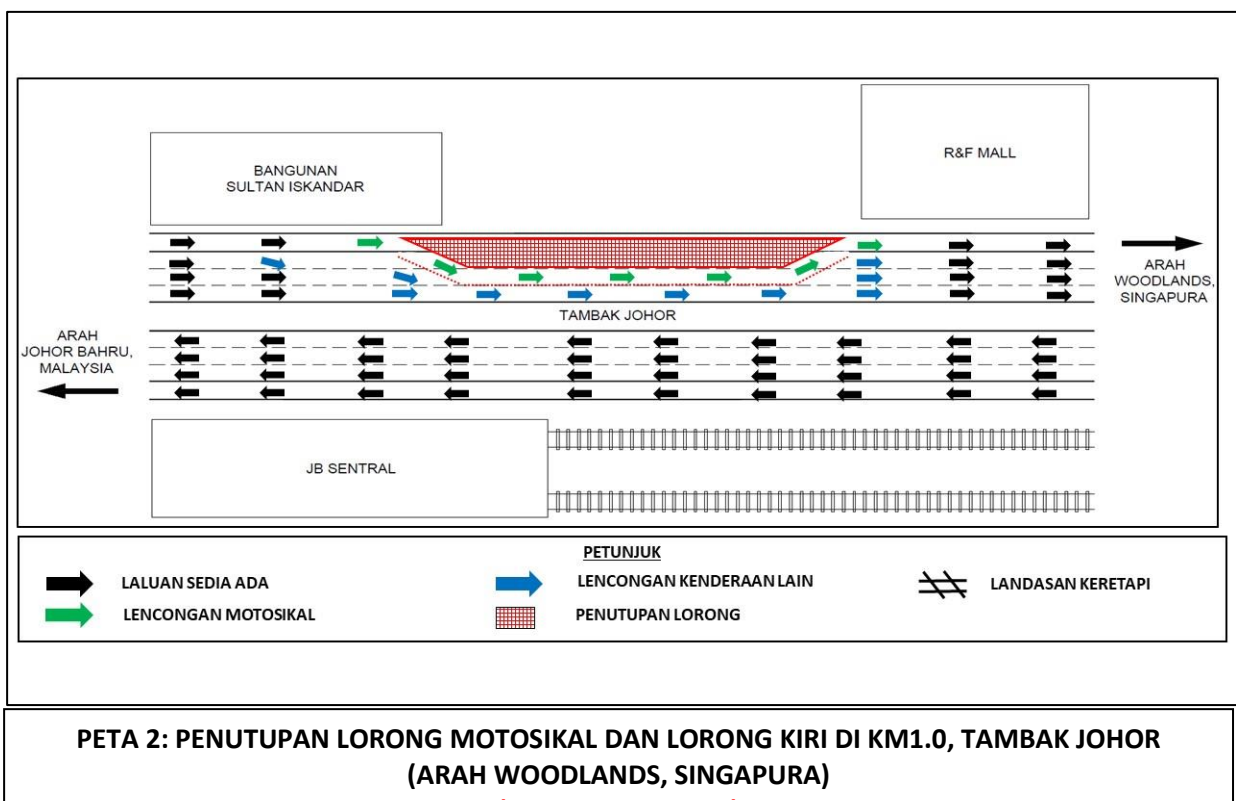
Pengguna jalan raya dari Johor Bahru, Malaysia pula akan dilencongkan ke lorong kiri semasa penutupan lorong kanan dan lorong tengah sejauh 250-meter dijalankan KM1.0 (seperti ditunjukkan anak panah **BIRU** di dalam peta) sebelum memasuki semula lorong asal di KM0.7 untuk meneruskan perjalanan ke Woodlands, Singapura.

*- Baki halaman ini telah dibiarkan kosong dengan sengaja -*



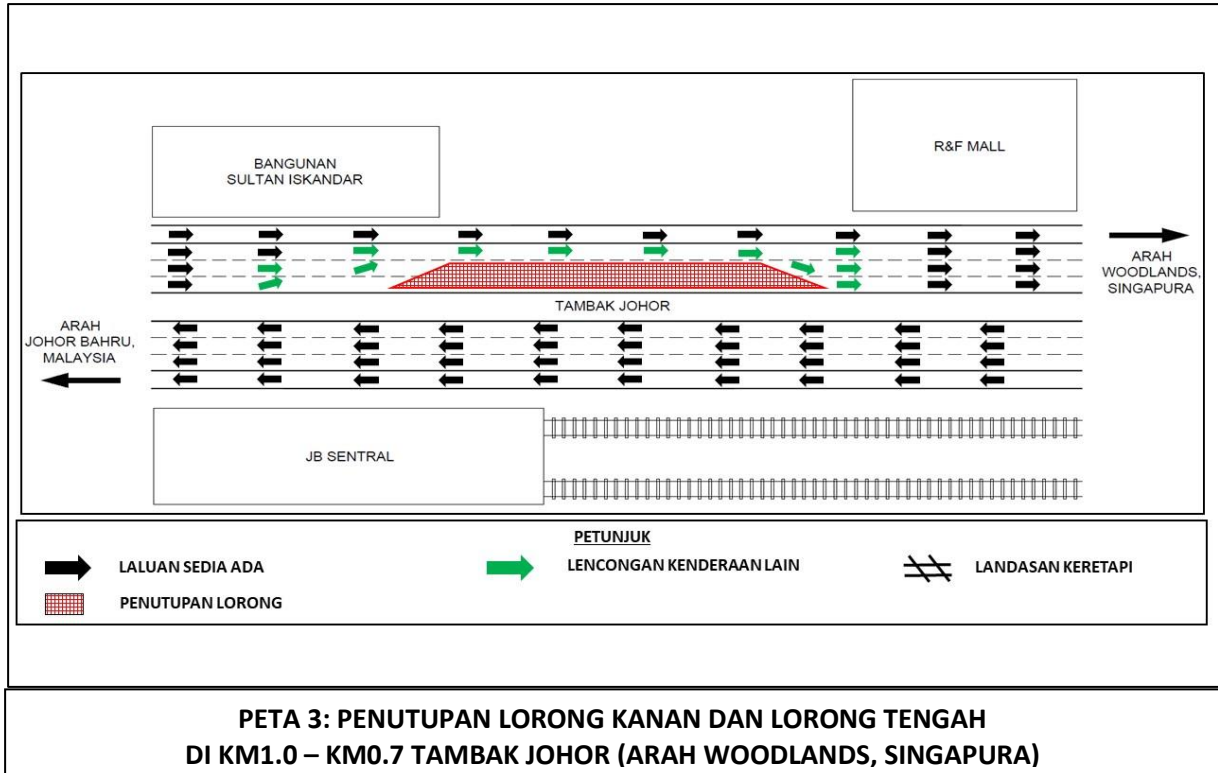
**Peringkat 2 (8:00 malam hingga 3:00 pagi)**

Semasa penutupan lorong motosikal dan lorong kiri sejauh 200-meter dijalankan di KM1.0, penunggang motosikal dari Johor Bahru, Malaysia akan dilencongkan ke lorong tengah (seperti ditunjukkan anak panah HIJAU di dalam peta) sebelum memasuki semula lorong motosikal di KM0.8 dan pengguna jalan raya yang lain akan dilencongkan ke lorong paling kanan (seperti ditunjukkan anak panah BIRU di dalam peta) untuk meneruskan perjalanan ke Woodlands, Singapura.



**Peringkat 3 (8:00 malam hingga 3:00 pagi)**

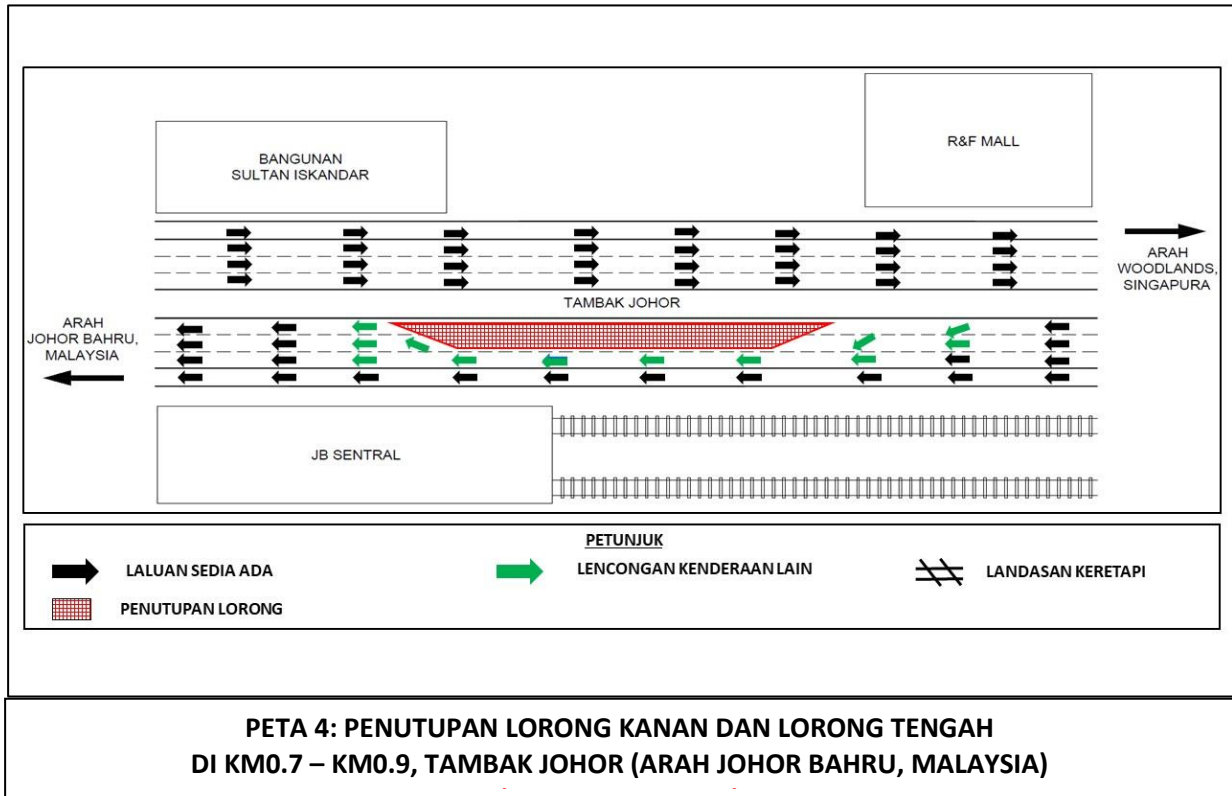
Semasa penutupan lorong kanan dan lorong tengah dijalankan sejauh 250-meter di KM1.0, pengguna jalan raya dari Johor Bahru, Malaysia akan dilencongkan ke lorong kiri (seperti ditunjukkan anak panah HIJAU di dalam peta) sebelum memasuki semula lorong asal di KM0.7 untuk meneruskan perjalanan ke Woodlands, Singapura.



- Baki halaman ini telah dibiarkan kosong dengan sengaja -

**Peringkat 4 (10:00 malam – 5:00 pagi)**

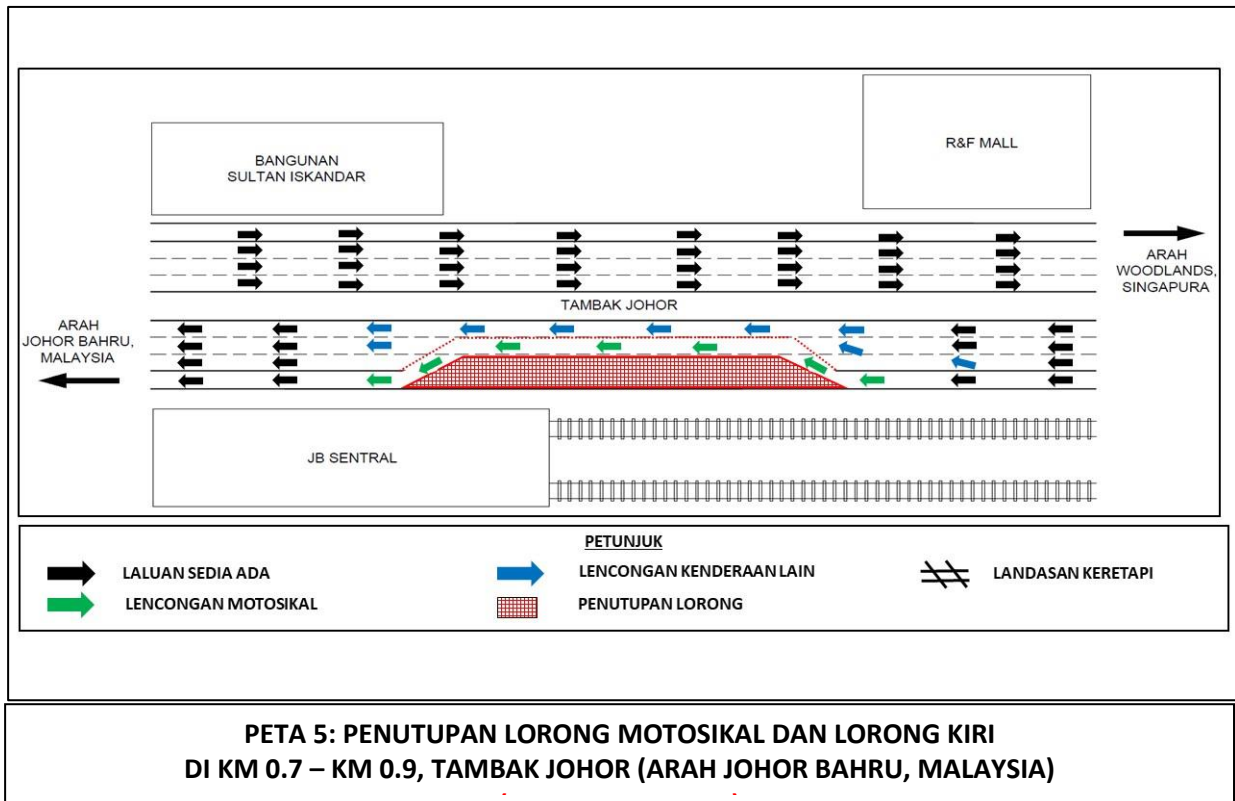
Semasa penutupan lorong kanan dan lorong tengah dijalankan sejauh 200-meter di KM0.7, pengguna jalan raya dari Woodlands, Singapura akan dilencongkan ke lorong kiri (seperti ditunjukkan anak panah HIJAU di dalam peta) sebelum memasuki semula lorong asal di KM0.9 untuk meneruskan perjalanan ke Johor Bahru, Malaysia.



- Baki halaman ini telah dibiarkan kosong dengan sengaja -

## Peringkat 5 (10:00 malam – 5:00 pagi)

Semasa penutupan lorong motosikal dan lorong kiri sejauh 200-meter dilaksanakan di KM0.7, penunggang motosikal dari Woodlands, Singapura akan dilencongkan ke lorong tengah (seperti ditunjukkan anak panah HIJAU di dalam peta) sebelum memasuki semula lorong motosikal di KM0.9 dan pengguna jalan raya yang lain akan dilencongkan ke lorong paling kanan (seperti ditunjukkan anak panah BIRU di dalam peta) untuk meneruskan perjalanan ke Johor Bahru, Malaysia.



Pengguna jalan raya dinasihatkan untuk mematuhi arahan papan tanda trafik dan pengawal trafik yang bertugas sepanjang penutupan jalan raya dijalankan.

Untuk maklumat lanjut, sila hubungi:

### Sunway Construction Sdn Bhd

Mohd Sofie Hassan

Perhubungan Awam dan Pengurusan Pihak Berkepentingan

Tel: +60 19-2283004 Emel: sofie@sunway.com.my

### Malaysia Rapid Transit System Sdn Bhd

Syarafina Diana binti Kamaruddin

Pengurusan Awam dan Pihak Berkepentingan

Tel.: +60 19-4522928 Emel: syarafina.diana@mymrt.com.my

### Malaysia Rapid Transit System Sdn Bhd

Level 29, Menara JLand,

Jalan Wong Ah Fook,

80000 Johor Bahru, Malaysia

MRTCareline: 1800-88-6782

Emel: rts-feedback@mymrt.com.my

## INTERMITTENT LANE CLOSURE BY STAGES AT KM1.0 – KM0.7, JOHOR CAUSEWAY (BOTH-BOUNDS)

<b>Date</b>	04 November 2024 – 8 November 2024 15 November 2024 – 29 November (including Saturday and Sunday)
<b>Time</b>	8:00 p.m. – 5:00 a.m. (Stage 1) 8:00 p.m. – 3:00 a.m. (Stage 2 and 3) 10:00 p.m. – 5:00 a.m. (Stage 4 and 5)
<b>Duration</b>	20 days
<b>Reason</b>	To facilitate parapet wall installation works, street lighting installation and other RTS Link project-related works

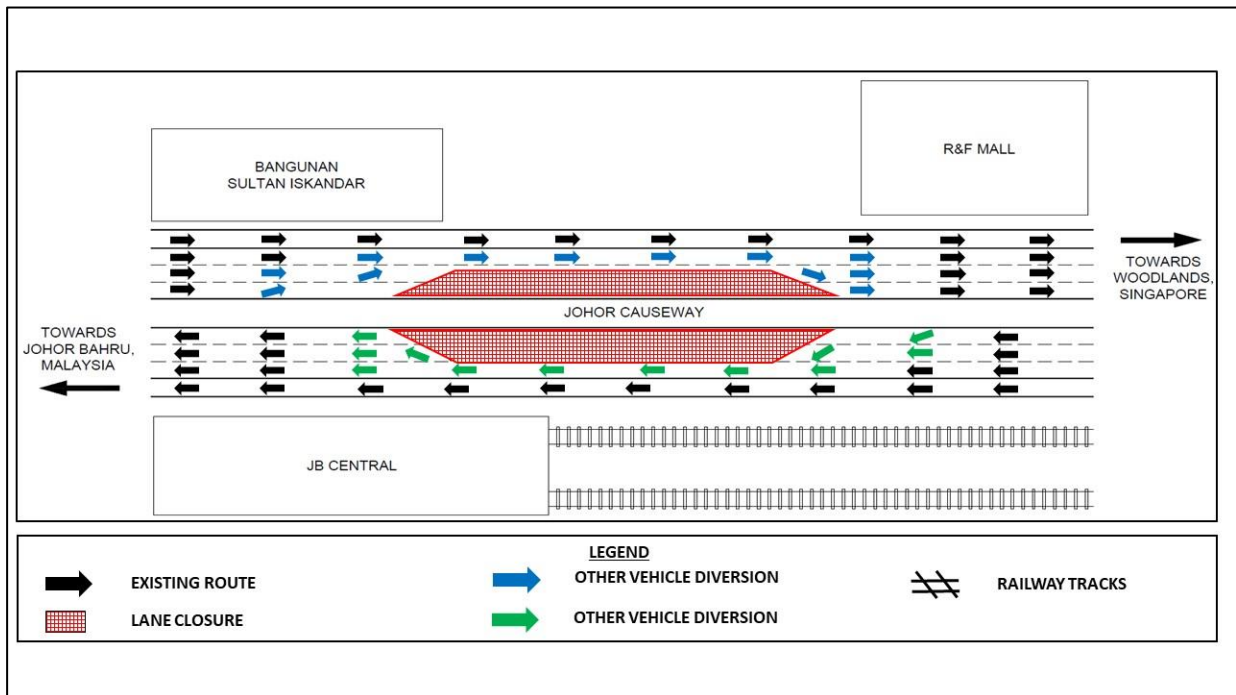
Please be informed that there will be an **intermittent lane closure by stages** at Johor Causeway (both bounds) from **4 November 2024 until 08 November** and from **15 November 2024 until (including Saturday and Sunday)**. The works will be carried out from **8:00 p.m. until 3:00 a.m. (Stage 1)**, **8:00 p.m. until 5:00 a.m. (Stage 2)** and **10:00 p.m. until 5:00 a.m. (Stage 3 and 4)** for **20 days**. The traffic management plans are as below:

### Stage 1 (8:00 p.m. to 5:00a.m.)

During the right lane and middle lane closure for an approximate distance of 200 meters at KM0.7, road users from Woodlands, Singapura will be diverted to the left lane (as indicated by the **GREEN** arrows in the appended map) before re-entering the existing lane at KM0.9 to continue their journey towards Johor Bahru, Malaysia.

Meanwhile, the road users from Johor Bahru, Malaysia will be diverted to the left lane (as indicated by the **BLUE** arrows in the appended map) during the right lane and middle lane closure before re-entering the existing route at KM0.7 to continue their journey towards Woodlands, Singapore.

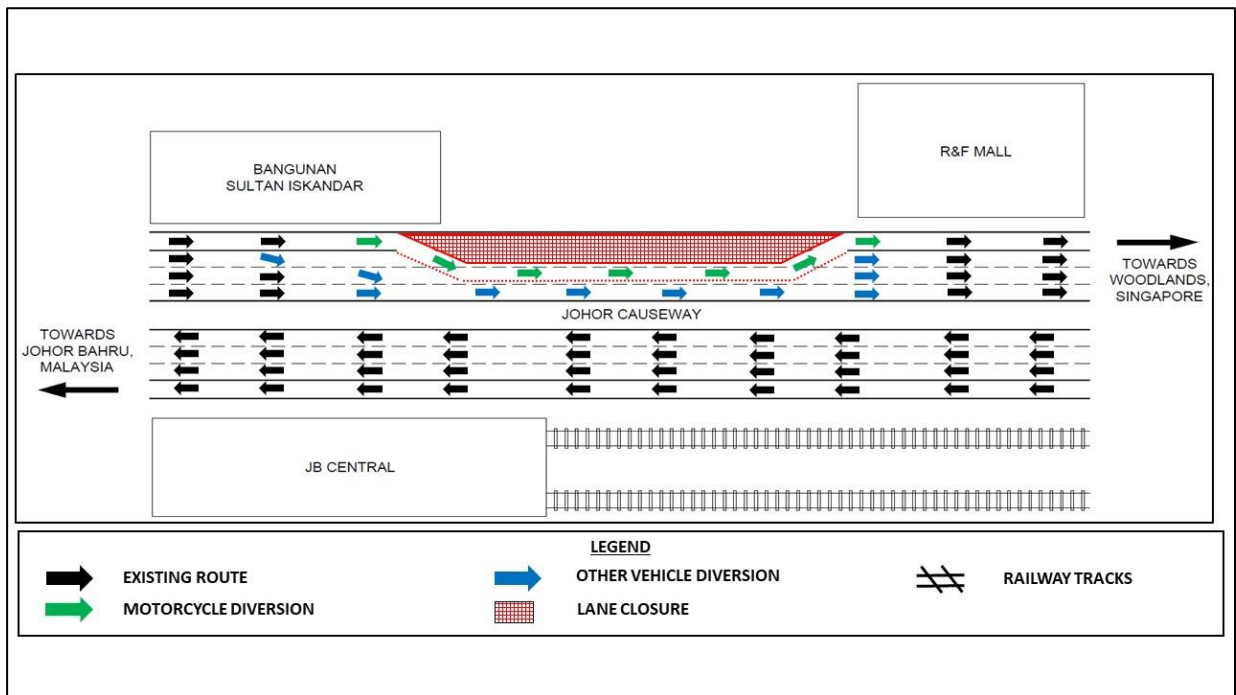
*- The rest of this page has been intentionally left blank -*



**MAP 1: RIGHT LANE AND MIDDLE LANE CLOSURE AT KM0.7 – KM1.0 JOHOR CAUSEWAY (BOTH BOUNDS)**

**Stage 2 (8:00 p.m. to 3:00 a.m.)**

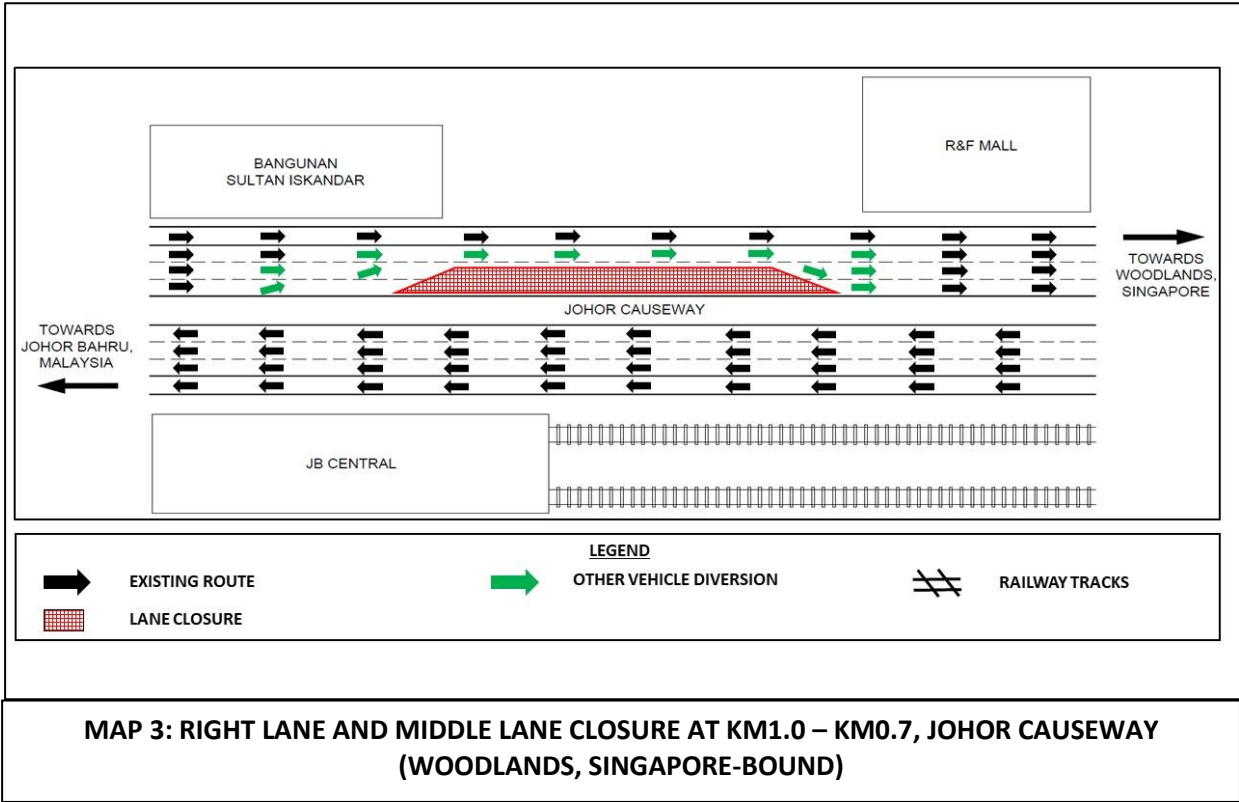
During the motorcycle lane and left lane closure for an approximate distance of 200 metre at KM1.0, motorcyclist from Johor Bahru, Malaysia will be diverted to the middle lane (as indicated by the **GREEN** arrows in the appended map) before re-entering the motorcycle lane at KM0.8 whilst other road users will be diverted to the right lane (as indicated by the **BLUE** arrows in the appended map) to continue their journey towards Woodlands, Singapore.



**MAP 2: MOTORCYCLE LANE AND SLOW LANE CLOSURE AT KM1.0, JOHOR CAUSEWAY (WOODLANDS, SINGAPORE-BOUND)**

**Stage 3 (8:00 p.m. to 3:00 a.m.)**

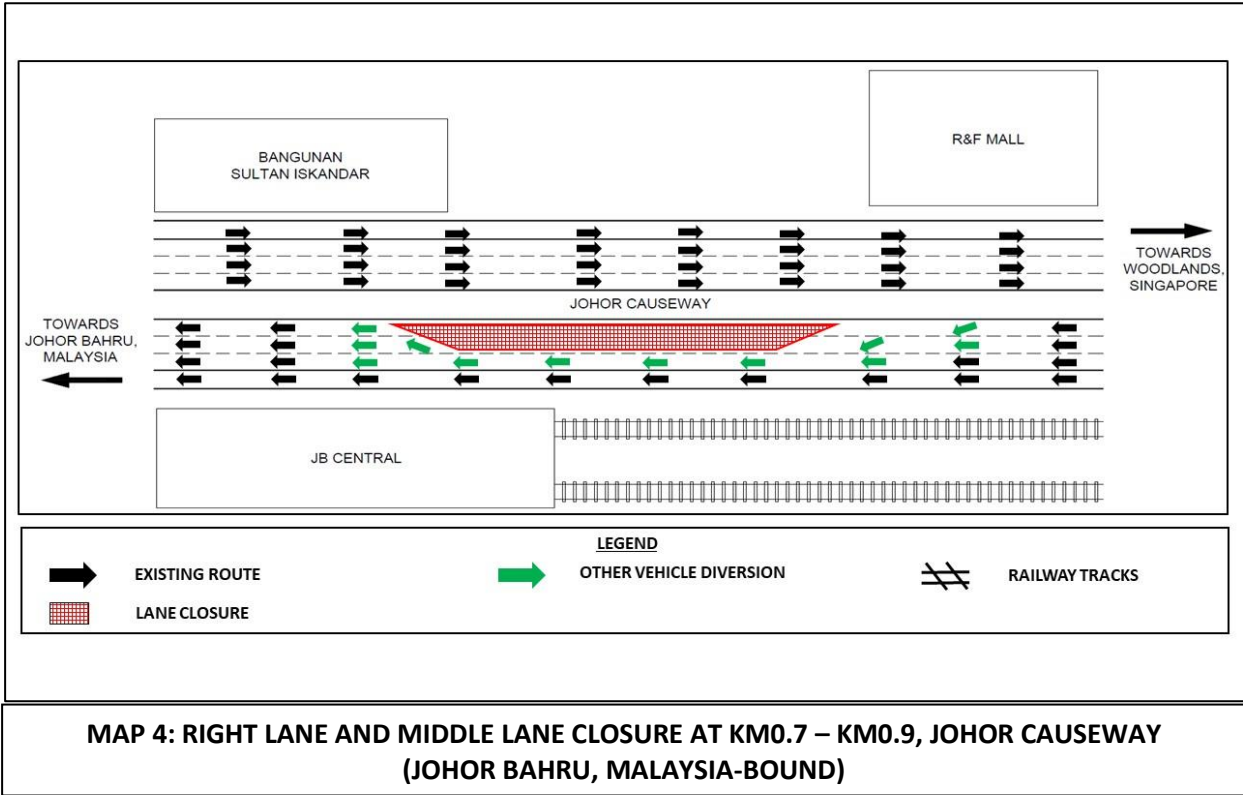
During the right lane and middle lane closure for an approximate distance of 250 metre at KM1.0, road users FROM Johor Bahru, Malaysia will be diverted to the left lane (as indicated by the GREEN arrows in the appended map) before re-entering the existing route at KM0.7 to continue their journey towards Woodlands, Singapore.



- The rest of this page has been intentionally left blank -

**Stage 4 (10:00 p.m. to 5:00 a.m.)**

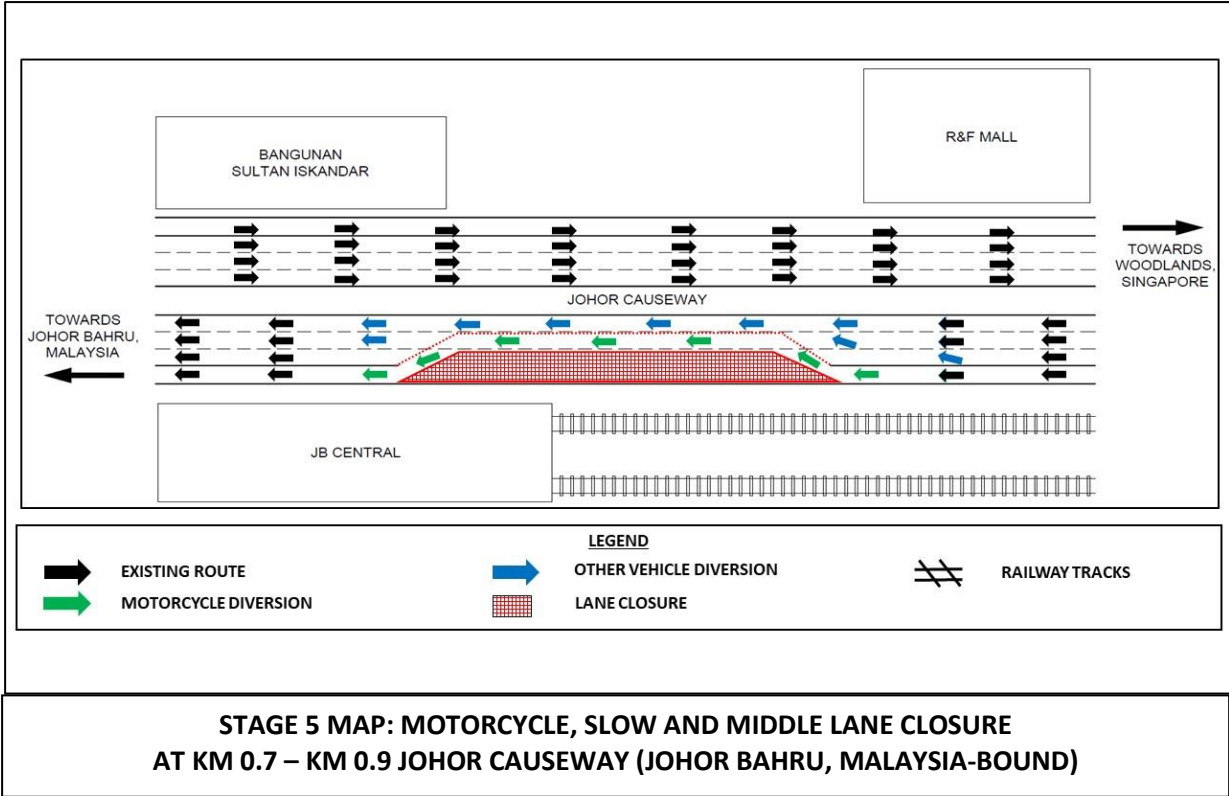
During the right lane and middle lane closure for an approximated distance of 200 metre at KM0.7, road users from Woodlands, Singapura will be diverted to the left lane (as indicated by the **GREEN** arrows in the appended map) before re-entering the existing lane at KM0.9 to continue their journey towards Johor Bahru, Malaysia.



- The rest of this page has been intentionally left blank -

**Stage 5 (10:00 p.m. – 5:00 a.m.)**

During the motorcycle lane and left lane closure for an approximate distance of 200 metre at KM0.7, motorcyclist from Woodlands, Singapore will be diverted to the middle lane (as indicated by the **GREEN** arrows in the appended map) before re-entering the motorcycle lane at KM0.9 whilst other road users will be diverted to the right lane (as indicated by the **BLUE** arrows in the appended map) to continue their journey towards Johor Bahru, Malaysia



Road users are advised to follow the traffic signage and the direction of the traffic controller during the activation of these lane closures.

For further information, please contact:

**Sunway Construction Sdn Bhd**  
 Mohd Sofie Hassan  
 Public Relations and Stakeholder Management  
 Tel: +60 19-2283004 Email: sofie@sunway.com.my

**Malaysia Rapid Transit System Sdn Bhd**  
 Syarafina Diana binti Kamaruddin  
 Public Affairs and Stakeholders Management  
 Tel.: +60 19-4522928 Email: syarafina.diana@mymrt.com.my

**Malaysia Rapid Transit System Sdn Bhd**  
 Level 29, Menara JLand,  
 Jalan Wong Ah Fook,  
 80000 Johor Bahru, Malaysia  
 MRTCareline: 1800-88-6782  
 Email: rts-feedback@mymrt.com.my