

**PENGUMUMAN TRAFIK  
MAKLUMAN TERKINI PELAN PENGURUSAN TRAFIK UNTUK PEMBINAAN MRT SSP SEPANJANG  
JALAN IPOH, TAMAN KAYA, JALAN KEPONG & TAMAN MILLION  
24 DISEMBER 2018**

**1. LANJUTAN PENUTUPAN LORONG JANGKA MASA LAMA DI JALAN CENDERUH, JALAN IPOH (ARAH KEPONG)**

<b>Tarikh</b>	27 Disember 2018 - 31 Mac 2019
<b>Masa</b>	24 jam
<b>Jangka masa</b>	3 bulan
<b>Tujuan</b>	Untuk kerja- kerja pembinaan cerucuk untuk laluan stesen dan sebarang kerja- kerja berkaitan.

Untuk makluman, penutupan lorong untuk jangka masa lama di Jalan Cenderuh, Jalan Ipoh (Arah Kepong) akan dilanjutkan dari **27 Disember 2018 sehingga 31 Mac 2019**. Tempoh masa untuk kerja- kerja tersebut adalah selama **24jam**.

Untuk menjalankan kerja- kerja tersebut, penutupan lorong di Jalan Cenderuh, sebelah N.E.S. Oil Seal Sdn. Bhd. akan dilaksanakan. Manakala penutupan lorong dalam di Jalan Cenderuh, berhadapan N.E.S. Oil Seal Sdn. Bhd. akan dilaksanakan sepanjang 20 meter. Semasa penutupan lorong dalam ini dilaksanakan, **pemandu dari Jalan Ipoh (Arah Kepong) yang menuju ke Jalan Cenderuh** perlu mengikut aliran trafik seperti yang tertera dalam anak panah **HIJAU** pada peta.

Sila rujuk peta di bawah.

Pengguna jalan raya dinasihatkan untuk mematuhi arahan papan tanda trafik dan pengawal bendera yang bertugas.

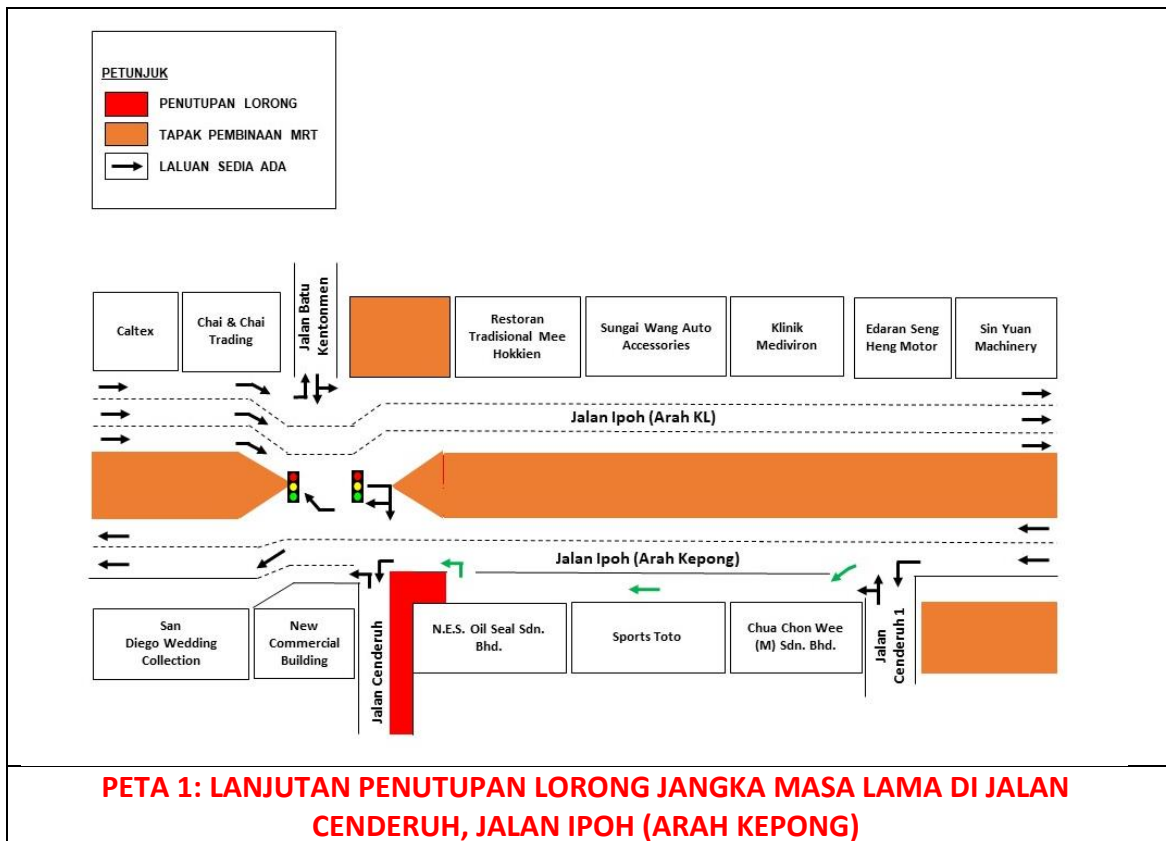
**1. CONTINUATION OF LONG-TERM LANE CLOSURE ALONG JALAN CENDERUH, JALAN IPOH (KEPONG-BOUND)**

<b>Date</b>	27 December 2018 - 31 March 2019
<b>Time</b>	24 hours
<b>Duration</b>	3 months
<b>Reason</b>	To facilitate bore piling works for station and any other related works.

The long-term lane closure along Jalan Cenderuh, Jalan Ipoh (Kepong-bound) will continue from **27 December 2018 to 31 March 2019**. **Construction works will take place for 24-hours daily**.

To facilitate the above mentioned works, the internal road of Jalan Cenderuh beside of N.E.S. Oil Seal Sdn. Bhd. will be closed partially. Also, the internal road of Jalan Cenderuh in front of N.E.S. Oil Seal Sdn. Bhd. will be closed for a stretch of 20 metres. **Motorists from Jalan Ipoh (Kepong-bound) heading to Jalan Cenderuh** will have to follow the traffic flow as indicated by **GREEN** arrows in the map. See map appended.

Motorists are advised to follow the traffic signage and flagman during road closure.



## 2. LANJUTAN PENUTUPAN LORONG SECARA BERPERINGKAT DI JALAN TAPAH, JALAN KHALSA, JALAN CUMARASAMI, JALAN VETHAVANAM & JALAN ST. THOMAS, TAMAN KAYA

<b>Tarikh</b>	27 Disember 2018 - 31 Mac 2019
<b>Masa</b>	9:00pagi – 6:00petang / 9:00malam – 10:00pagi (malam Sabtu)
<b>Jangka masa</b>	3 bulan
<b>Tujuan</b>	Untuk kerja- kerja pemindahan utiliti dan sebarang kerja yang berkaitan.

Untuk makluman, penutupan lorong secara berkala di Jalan Tapah, Jalan Khalsa, Jalan Cumarasami, Jalan Vethavanam dan Jalan St. Thomas, Taman Kaya akan dilanjutkan dari **27 Disember 2018 sehingga 31 Mac 2019**.

Untuk menjalankan kerja- kerja yang tertera di atas, penutupan lorong secara berkala akan dilaksanakan secara berperingkat dari **9:00pagi - 6:00petang; 9:00malam – 6:00pagi (hari minggu)** dan **9:00pagi - 6:00petang; 9:00malam – 10:00pagi (malam Sabtu)**. Pelan pengurusan lalu lintas melibatkan penutupan lorong seperti berikut:

### Penutupan A

- Penutupan lorong di Jalan Cumarasami, Jalan Vethavanam dan Jalan Khalsa (berdekatan kawasan perumahan Taman Kaya). Penutupan ini akan dilaksanakan secara berkala sepanjang 80 meter setiap peringkat, **hanya pada hari SABTU**.

### Penutupan B

- Penutupan lorong berperingkat sepanjang 80 meter setiap peringkat di Jalan Tapah, Jalan Khalsa, Jalan Vethavanam, Jalan St. Thomas dan Jalan Cumarasami, Taman Kaya (berdekatan SJK (C) Lai Chee & Kawasan Perumahan Taman Kaya).

### Penutupan C

- Penutupan lorong sepanjang 20 meter di Jalan Khalsa (sebelah DUKE Highway).

Semasa penutupan lorong dilaksanakan, pengawal bendera akan mengawal trafik dengan menggunakan kaedah "Berhenti and Jalan" (seperti yang ditunjukkan dalam anak panah **HIJAU** dalam peta).

Sila rujuk peta di bawah.

Pengguna jalan raya dinasihatkan untuk mematuhi arahan papan tanda trafik dan pengawal bendera yang bertugas.

## **2. CONTINUATION OF LANE CLOSURES BY STAGES AT TAMAN KAYA ALONG JALAN TAPAH, JALAN KHALSA, JALAN CUMARASAMI, JALAN VETHAVANAM & JALAN ST. THOMAS**

<b>Date</b>	27 December 2018 - 31 March 2019
<b>Time</b>	9:00am- 6:00pm / 9:00pm – 6:00am (Weekdays); 9:00am- 6:00pm / 9:00pm – 10:00am (Saturday night)
<b>Duration</b>	3 months
<b>Reason</b>	To facilitate utilities relocation and any other related works.

The long term lane closure by stages at Taman Kaya along Jalan Tapah, Jalan Khalsa, Jalan Cumarasami, Jalan Vethavanam & Jalan St. Thomas will continue from **27 December 2018 until 31 March 2019**.

To facilitate the above-mentioned works, road curb and partial internal lane closures will be implemented by stages intermittently from **9:00am - 6:00pm; 9:00pm – 6:00am (weekdays)** and **9:00am - 6:00pm; 9:00pm – 10:00am (Saturday night)** as per below. The traffic management plan involves the following closures:

### **Closure A**

- Internal lane closures along Jalan Cumarasami, Jalan Vethavanam and Jalan Khalsa (nearby Taman Kaya house lots). The closures will be implemented by stages intermittently for a stretch of 80 metres per stage, **only on Saturdays**.

### **Closure B**

- Road curb and partial internal lane closure for a stretch of 80 metres per stage along Jalan Tapah, Jalan Khalsa, Jalan Vethavanam, Jalan St. Thomas and Jalan Cumarasami, Taman Kaya (near SJK (C) Lai Chee & Taman Kaya house lots).

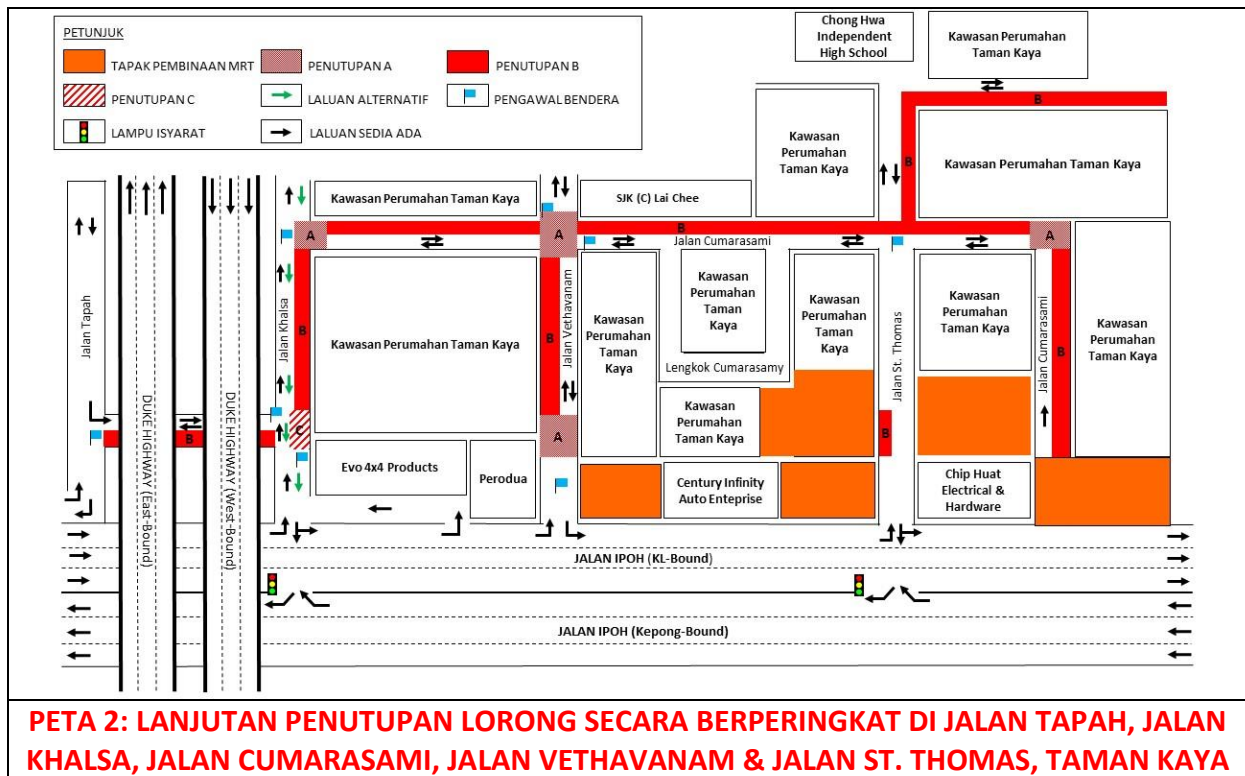
### **Closure C**

- Road curb and partial internal lane closure for a stretch of 20 metres along Jalan Khalsa (beside DUKE Highway).

During the closures, motorists using these roads will be diverted to the opposite lane by flagmen at both end using "Stop and Go" method of traffic flow (as indicated in **GREEN** arrows in map).

See map appended.

Motorists are advised to follow the traffic signage and flagman during road closure.



### 3. LANJUTAN PENUTUPAN LORONG, KERB DAN BAHU JALAN DI JALAN KEPONG (ARAH KEPONG & ARAH KL)

<b>Tarikh</b>	27 Disember 2018 - 31 Mac 2019
<b>Masa</b>	9:00 malam – 6:00 pagi / 24 jam
<b>Jangka masa</b>	3 bulan
<b>Tujuan</b>	Untuk kerja- kerja pemindahan utiliti dan sebarang kerja yang berkaitan.

Untuk makluman, penutupan lorong, kerb dan bahu jalan di Jalan Kepong (Arah Kepong dan Arah KL) akan dilanjutkan dari **27 Disember 2018 sehingga 31 Mac 2019**.

Untuk menjalankan kerja- kerja yang tertera di atas, penutupan lorong akan dilaksanakan dari **9:00malam – 6:00pagi**, manakala penutupan kerb dan bahu jalan sepanjang 10-meter akan dilaksanakan selama **24 jam**. Pelan pengurusan lalu lintas melibatkan penutupan lorong, kerb dan bahu jalan seperti berikut:

#### Jalan Kepong (Arah Kepong)

- Kerb di hadapan *Jinjang Funeral Parlor*.
- Kerb di hadapan *Koon Ken Metal Engineering Sdn. Bhd*.
- Kerb di hadapan Petronas Jambu Jerteh.
- Penutupan lorong di Jalan Jambu Gajus.

#### Jalan Kepong (Arah KL)

- Bahu jalan di Jalan Jambu Laut.

Sila rujuk peta di bawah.

Pengguna jalan raya dinasihatkan untuk mematuhi arahan papan tanda trafik dan pengawal bendera yang bertugas.

### 3. CONTINUATION OF INTERNAL ROAD, ROAD CURB AND ROAD SHOULDER CLOSURES AT JALAN KEPONG (KEPONG-BOUND AND KL-BOUND)

<b>Date</b>	27 December 2018 - 31 March 2019
<b>Time</b>	9:00pm – 6:00am / 24 hours
<b>Duration</b>	3 months
<b>Reason</b>	To facilitate utilities relocation and any other related works.

The long-term internal road, road curb and road shoulder closures at Jalan Kepong (Kepong-bound & KL-bound) will continue from **27 December 2018 until 31 March 2019**.

To facilitate the construction works, the internal road will be closed from **9:00pm – 6:00am** for a stretch of 100 metres, whereas the following road curbs and road shoulder will be closed **24-hours** for a stretch of 10 metres. The traffic management plan involves the following closures:

#### Jalan Kepong (Kepong-bound)

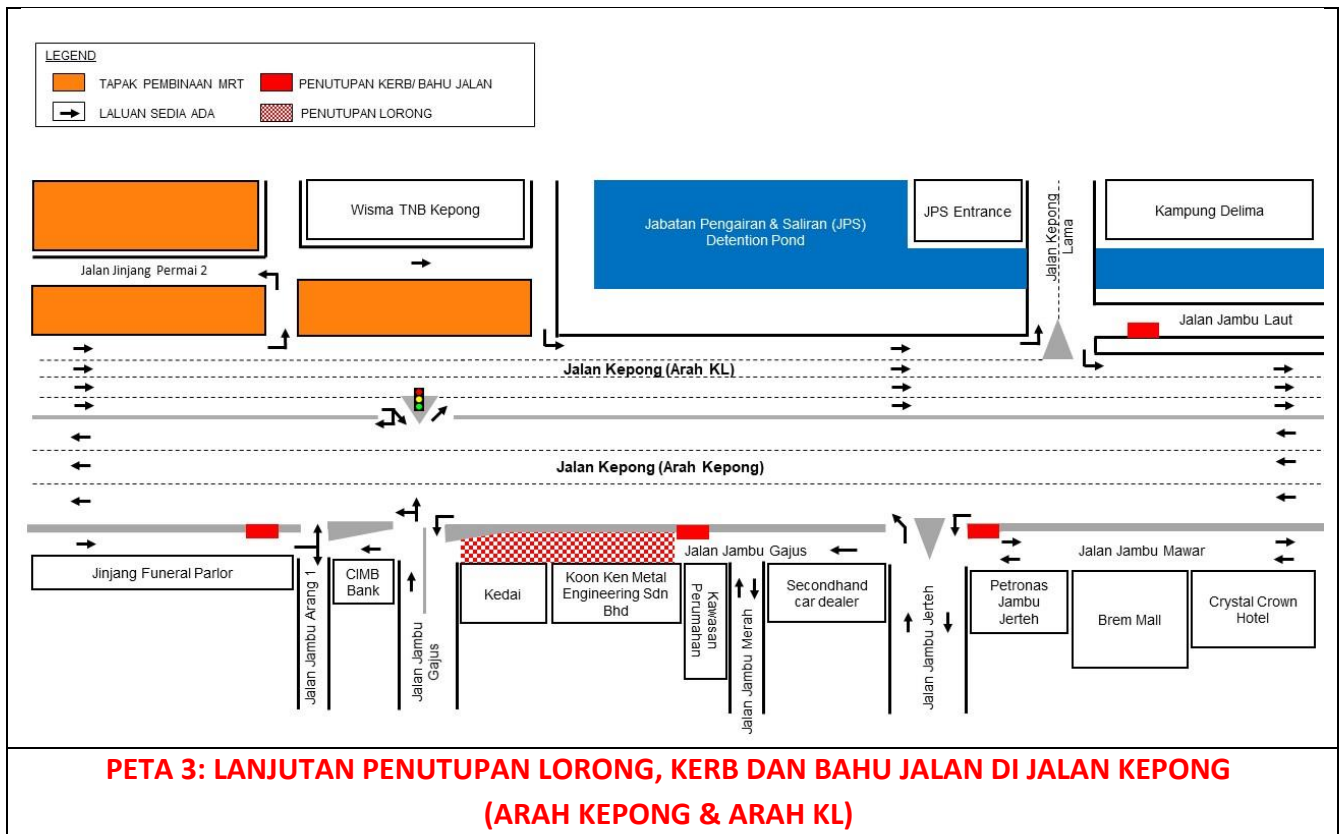
- Internal road closure along Jalan Jambu Gajus.
- Road curb in front of Jinjang Funeral Parlor.
- Road curb in front of Koon Ken Metal Engineering Sdn. Bhd.
- Road curb in front of Petronas Jambu Jerteh.

#### Jalan Kepong (KL-bound)

- Road shoulder along Jalan Jambu Laut.

See map appended.

Motorists are advised to follow the traffic signage and flagman during road closure.



#### 4. LANJUTAN PENUTUPAN LORONG DI TAMAN MILLION (JALAN IPOH)

Tarikh	27 Disember 2018 - 31 Mac 2019
Masa	9:00 malam - 6:00 pagi / 24jam
Jangka masa	3 bulan
Tujuan	Untuk kerja- kerja pemunggahan barang, pembersihan & penyediaan tapak, pemindahan utiliti, penyelidikan tanah, pemasangan alat penghalang bunyi, kerja-kerja pembinaan cerucuk, "concrete cut & cover" dan sebarang kerja yang berkaitan.

Untuk makluman, penutupan lorong secara berkala di Lorong Balam, Jalan Pipit & Jalan Tiong, Taman Million akan dilanjutkan dari **27 Disember 2018 sehingga 31 Mac 2019**. Pelan Pengurusan lalu lintas melibatkan penutupan seperti berikut:

**Penutupan A:** Lorong Balam - Penutupan lorong untuk jarak 30 meter, **24 jam, setiap hari**.

**Penutupan B:**

- Jalan Tiong - Penutupan lot parkir berkala untuk jarak 100 meter dari **9:00 malam sehingga 6:00 pagi**.
- Jalan Pipit - Penutupan lorong berkala untuk jarak 60 meter dari **9:00 malam sehingga 6:00 pagi**.
- Semasa penutupan jalan dilaksanakan, **pemandu yang menghala ke Jalan Pipit dari Jalan Ipoh (Arah KL)** perlu belok kiri ke Jalan Merak dan belok kiri selepas 1 Stop Cafe. Seterusnya melalui Jalan Balam sebelum membelok kiri selepas Syarikat Brightlite (M) Sdn. Bhd. seperti yang ditunjukkan dalam anak panah **HIJAU** di dalam peta.
- **Pemandu yang menghala ke Jalan Ipoh (Arah KL) dari Jalan Pipit** perlu melalui kawasan perumahan Taman Million, seterusnya belok kanan ke Jalan Merak dan menghala terus ke simpang Jalan Ipoh (Arah KL), seperti yang ditunjukkan dalam anak panah **UNGU** di dalam peta.

Sila rujuk peta di bawah.

Pengguna jalan raya dinasihatkan untuk mematuhi arahan papan tanda trafik dan pengawal bendera yang bertugas.

#### 4. CONTINUATION OF ROAD CLOSURES AT TAMAN MILLION (JALAN IPOH)

Date	27 December 2018 - 31 March 2019
Time	9:00pm- 6:00am / 24hours
Duration	3 months
Reason	To facilitate loading/ unloading material, utilities relocation, soil investigation, installation of noise barrier, pier works, concrete cut & cover and any other related works.

The long term internal road closure by stages at Taman Million along Lorong Balam, Jalan Pipit & Jalan Tiong will continue from **27 December 2018 until 31 March 2019**. The traffic management plan involves the following closures:

**Closure A:** Lorong Balam - Internal road closure for a stretch of 30 metres for **24-hours, daily**.

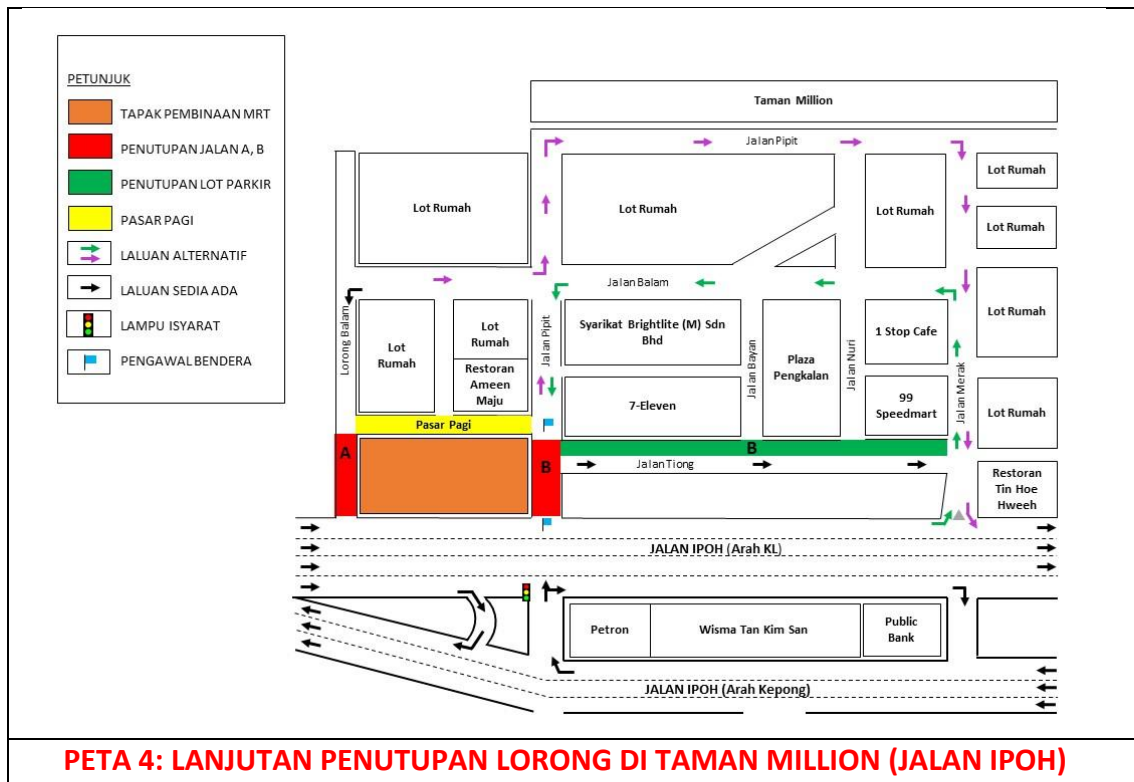
**Closure B:**

- Jalan Tiong - Parking bays closure for a stretch of 100 metres by stages from **9:00pm to 6:00am**.

- Jalan Pipit - Internal lane closure for a stretch of 60 metres by stages from **9:00pm to 6:00am**.
- During the closure, **motorists heading to Jalan Pipit from Jalan Ipoh (KL-bound)** will have to turn left into Jalan Merak and turn left again after 1 Stop Cafe, continue straight along Jalan Balam before turning left after Syarikat Brightlite (M) Sdn. Bhd. to join Jalan Pipit, as indicated in **GREEN** arrows in the map.
- **Motorists heading to Jalan Ipoh (KL-bound) from Jalan Pipit** will have to pass by Taman Million housing area, turn right into Jalan Merak and continue straight to join Jalan Ipoh (KL-bound), as indicated in **PURPLE** arrows in the map.

See map appended.

Motorists are advised to follow the traffic signage and flagman during road closure.



**For media enquiries, please contact:**

Ong Kien Lin (Peta 1 – 4)

Tel: +6016 938 2289

klong@ijm.com

Mohar Zainal Abidin (Peta 1 – 4)

Tel: +603 7493 3961

Mohar@mgjv-kvmrt.com.my

**MMC GAMUDA KVMRT (PDP SSP) SDN BHD (1117100-V)**

Block A, Level 17, Menara Mustapha Kamal, PJ Trade Centre

No 8, Jalan PJU 8/8A, Bandar Damansara Perdana, 47820 Petaling Jaya

Selangor Darul Ehsan, Malaysia

T: +603-7494 2222 F: +603-7727 0222 <http://www.mymrt.com.my>