

**MAKLUMAN TERKINI PELAN PENGURUSAN TRAFIK UNTUK PEMBINAAN MRT SSP
SEPANJANG JALAN KUALA SELANGOR, JALAN JINJANG, JALAN KEPONG, BESRAYA, NPE &
PERSIARAN APEC**

21 SEPTEMBER 2018

1. LANJUTAN PENUTUPAN LORONG SEPANJANG JALAN KUALA SELANGOR (ARAH SUNGAI BULOH DAN ARAH KEPONG)

Tarikh	23 September 2018 – 22 Oktober 2018
Masa	24 jam; 10:00 malam – 6:00 pagi
Jangka masa	1 bulan
Sebab	Menjalankan kerja-kerja pembinaan tiang, pelancaran kekotak segmen (SBG) dan sebarang kerja berkaitan

Untuk makluman, penutupan lorong sepanjang Jalan Kuala Selangor (Arah Sungai Buloh dan Arah Kepong) akan dilanjutkan dari **23 September 2018 sehingga 22 Oktober 2018 secara berkala**. Pelan pengurusan lalu lintas adalah seperti berikut:

Penutupan A (24 jam):

- i. Penutupan lorong paling kiri Jalan Kuala Selangor (Arah Sungai Buloh) di KM47 sebelum susur masuk ke Sierramas.
- ii. Penutupan lorong paling kiri Jalan Kuala Selangor (Arah Sungai Buloh) selepas susur masuk ke Sierramas sepanjang 100 meter; Penutupan lorong kiri di susur naik menghala ke Sierramas sepanjang 100 meter.
- iii. Penutupan lorong kiri menghala ke Tol Sungai Buloh sepanjang 100 meter.
- iv. Penutupan lorong kiri di susur masuk ke Sierramas dan Sekolah Antarabangsa IGB (Arah Kepong) sepanjang 100 meter.

Penutupan B (24 jam): Penutupan lorong kanan menghala Tol Sungai Buloh sepanjang 100 meter. **Semasa penutupan B Penutupan A (iii) tidak akan berlaku.**

Penutupan C (10 malam – 6 pagi):

- i. Penutupan sebahagian lorong kiri selepas Tol Sungai Buloh sebelum meneruskan perjalanan di Jalan Kuala Selangor (Arah Sungai Buloh) sepanjang 80 meter.
- ii. Penutupan sebahagian lorong kanan selepas Tol Sungai Buloh sebelum meneruskan perjalanan di Jalan Kuala Selangor (Arah Sungai Buloh) sepanjang 80 meter.
- iii. Penutupan sebahagian lorong kanan di susur jalan ke Sierramas sepanjang 50 meter.
- iv. Penutupan sebahagian lorong kiri di susur jalan ke Sierramas sepanjang 50 meter.

Setiap penutupan berikut adalah secara berkala. Sila rujuk peta di bawah untuk maklumat lanjut.

.....

1. CONTINUATION OF LANE CLOSURES ALONG JALAN KUALA SELANGOR (SUNGAI BULOH-BOUND AND KEPONG-BOUND)

Date	23 September 2018 – 22 October 2018
Time	24 hours; 10:00pm – 6:00am
Duration	1 month
Reason	To facilitate pier works, Segmental Box Girder (SBG) launching and any other related works for MRT construction

There will be a continuation of lane closures along Jalan Kuala Selangor (Sungai Buloh-bound and Kepong-bound) from **23 September 2018 to 22 October 2018, intermittently**. The traffic management plan involves the following closures:

Closure A (24 hours):

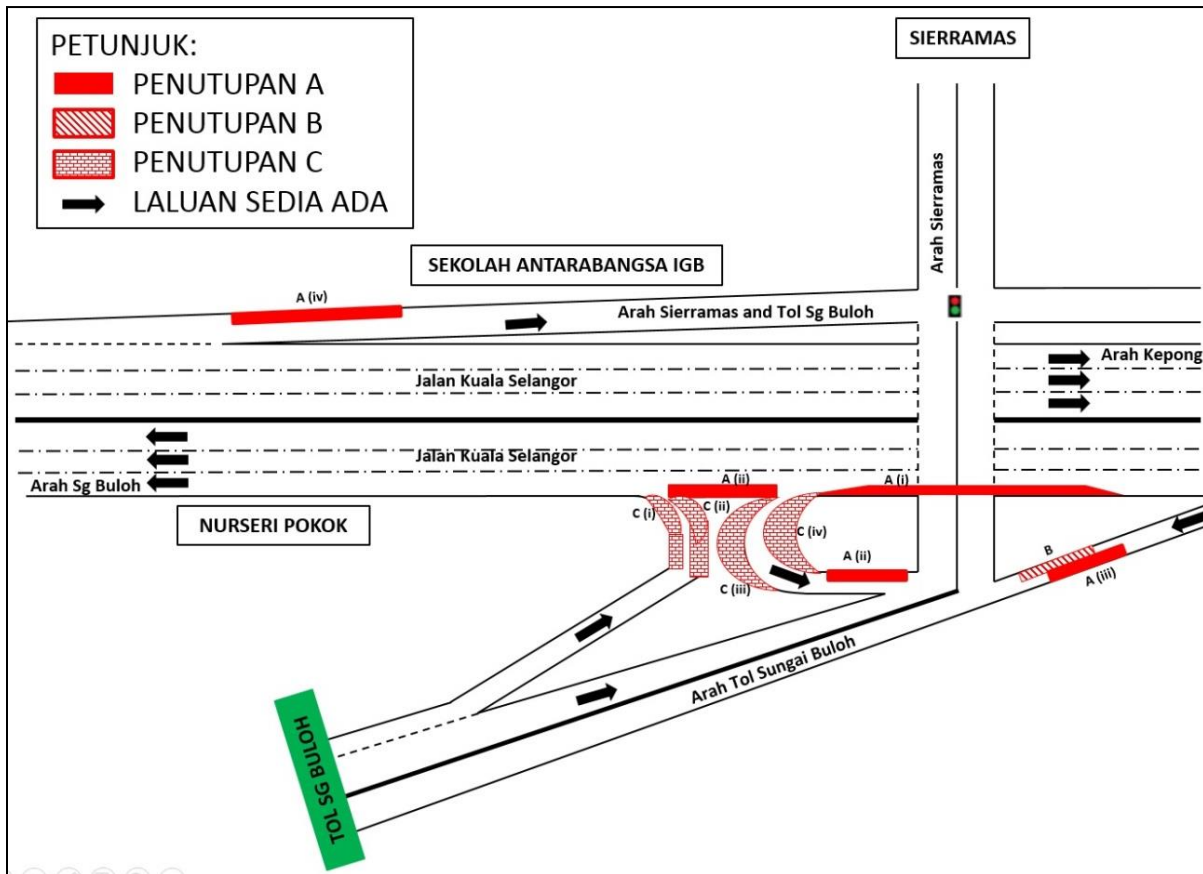
- i. Left-most lane closure along Jalan Kuala Selangor (Sungai Buloh-bound) at KM47 before the ramp up to Sierramas.
- ii. Left-most lane closure along Jalan Kuala Selangor (Sungai Buloh-bound) after the ramp up to Sierramas for a stretch 100 metres; Left lane closure on the ramp up to Sierramas for a stretch 100 metres
- iii. Left lane closure towards Sungai Buloh toll for a stretch of 100 metres.
- iv. Left lane closure on the ramp up to Sierramas and IGB International School (Kepong-bound) for a stretch of 100 metres.

Closure B (24 hours): Right lane closure towards Sungai Buloh toll for a stretch of 100 metres. **During this closure, Closure A (iii) will not take place.**

Closure C (10pm – 6am):

- i. Partial left lane closure after Sungai Buloh toll before joining into Jalan Kuala Selangor (Sungai Buloh-bound) for a stretch of 80 metres.
- ii. Partial right lane closure after Sungai Buloh toll before joining into Jalan Kuala Selangor (Sungai Buloh-bound) for a stretch of 80 metres.
- iii. Partial right lane closure on the ramp up to Sierramas for a stretch 50 metres.
- iv. Partial left lane closure on the ramp up to Sierramas for a stretch of 50 metres.

All the above closures will be implemented intermittently only. Please refer to the map for further reference on the closures.



MAP 1: CONTINUATION OF LANE CLOSURES ALONG JALAN KUALA SELANGOR (SUNGAI BULOH-BOUND AND KEPONG-BOUND)

2. LANJUTAN PENUTUPAN LORONG SECARA BERKALA WAKTU MALAM DI JALAN JINJANG PERMAI 2, JALAN JAMBU GAJUS, JALAN KEPONG (JINJANG SELATAN) AND JALAN KEPONG (ARAH KL DAN ARAH KEPONG)

Tarikh	24 September 2018 – 31 Disember 2018
Masa	10:00 malam – 6:00 pagi
Jangka masa	3 bulan
Sebab	Untuk kerja-kerja pemunggaran barang, pemindahan utiliti, pelancaran kekotak segmen (SBG) dan sebarang kerja berkaitan

Untuk makluman, penutupan lorong **secara berkala** waktu malam di Jalan Jinjang Permai 2, Jalan Jambu Gajus, Jalan Kepong (Jinjang Selatan), Jalan Kepong (Arah KL dan Arah Kepong) akan dilanjutkan dari **24 September 2018 sehingga 31 Disember 2018, 10:00 malam – 6:00 pagi**. Pelan pengurusan lalu lintas melibatkan penutupan seperti berikut:

Penutupan A:

- Lorong dalam sepanjang Jalan Jinjang Permai 2, dari Balai Bomba Jinjang ke Wisma TNB Kepong.
- Lorong dalam sepanjang Jalan Jambu Gajus, dari *Sogud Machinery* ke *Secondhand Car Dealer*.
- Lorong dalam sepanjang Jalan Kepong (Jinjang Selatan), dari CIMB ke *Jinjang Funeral Parlor*.

Pengawal bendera akan mengawal trafik dengan menggunakan kaedah “Berhenti dan Jalan”.

Penutupan B: Penutupan lorong kiri secara berkala di Jalan Kepong (Arah KL) sepanjang 250 meter.

Penutupan C:

- Penutupan lorong kiri dan lorong tengah secara berkala di Jalan Kepong (Arah KL) sepanjang 200 meter.
- Penutupan lorong kiri dan lorong tengah secara berkala di Jalan Kepong (Arah Kepong) sepanjang 80 meter.

Penutupan lorong akan dilaksanakan **secara berkala** dan **satu (1) lorong boleh diguna** oleh pemandu **pada kedua - dua hala** pada setiap masa.

Sila patuhi arahan papan tanda lalu lintas dan pengawal trafik sepanjang masa. Untuk maklumat lanjut, sila rujuk peta di bawah.

2. CONTINUATION OF NIGHT LANE CLOSURES INTERMITTENTLY ALONG JALAN JINJANG PERMAI 2, JALAN JAMBU GAJUS, JALAN KEPONG (JINJANG SELATAN) AND JALAN KEPONG (KL-BOUND & KEPONG-BOUND)

Date	24 September 2018 – 31 December 2018
Time	10:00pm – 6:00am
Duration	3 months
Reason	To facilitate loading/unloading of material, utilities relocation, Segmental Box Grider (SBG) launching and any other related works for MRT construction

There will be continuation of night lane closures by stages along Jalan Jinjang Permai 2, Jalan Jambu Gajus, Jalan Kepong (Jinjang Selatan) and Jalan Kepong (KL-bound & Kepong-bound) from **24 September 2018 to 31 December 2018, 10:00pm – 6:00am, intermittently**. The traffic management plan involves the following closures:

Closure A:

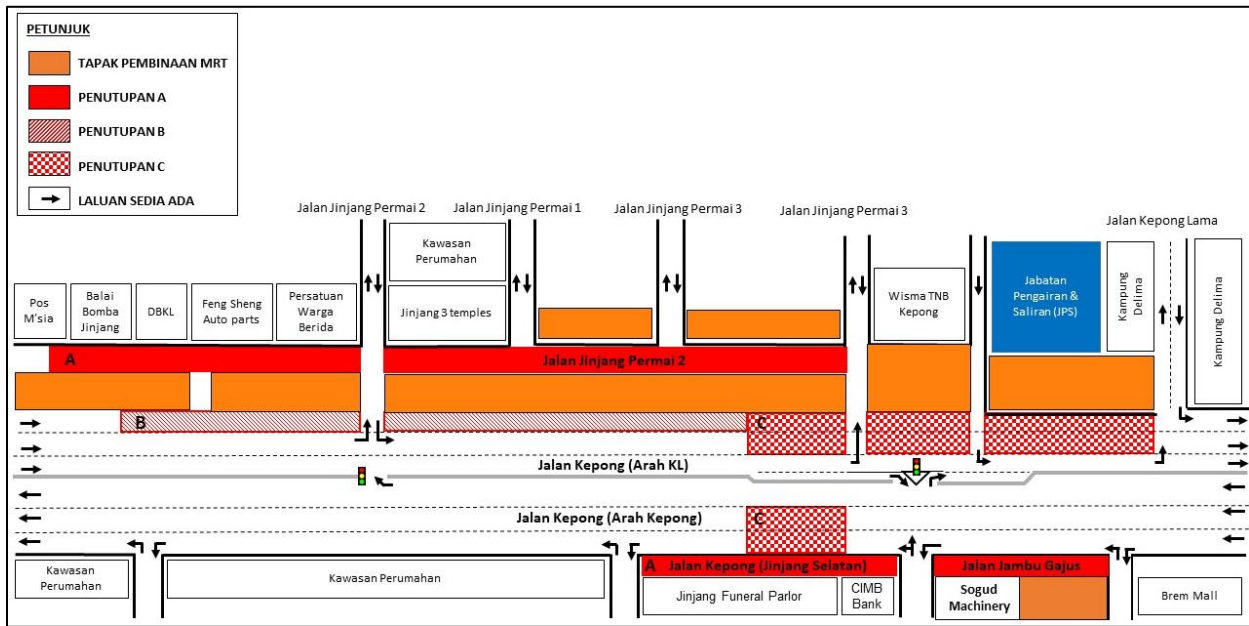
- Internal road of Jalan Jinjang Permai 2 starting from Balai Bomba Jinjang to Wisma TNB Kepong.
- Internal road of Jalan Jambu Gajus starting from Sogud Machinery to Secondhand Car Dealer.
- Internal road of Jalan Kepong (Jinjang Selatan) starting from CIMB to Jinjang Funeral Parlor.

Flagmen will be in place using "STOP" and "GO" method to indicate the traffic flow.

Closure B: Left lane closure by stages along Jalan Kepong (KL-bound) for a stretch of 250 meters.

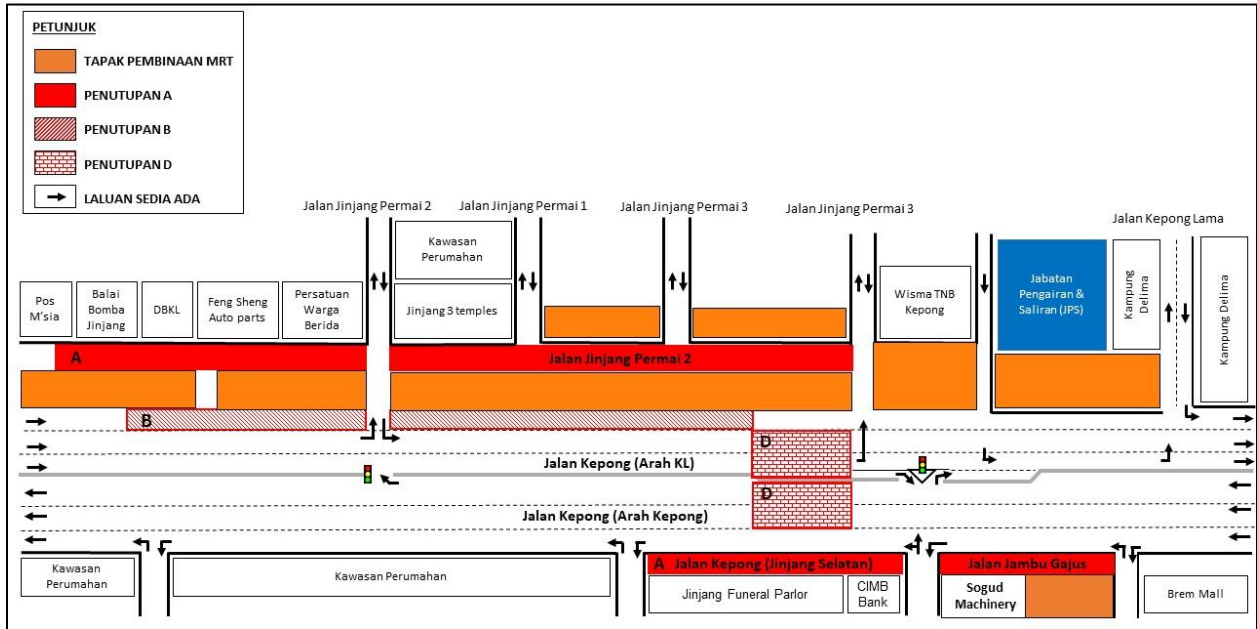
Closure C:

- Left lane and middle lane closures by stages along Jalan Kepong (KL-bound) for a stretch of 200 meters.
- Left lane and middle lane closures along Jalan Kepong (Kepong-bound) for a stretch of 80 meters.



MAP 2(a) : CONTINUATION OF NIGHT LANE CLOSURES INTERMITTENTLY ALONG JALAN JINJANG PERMAI 2, JALAN JAMBU GAJUS, JALAN KEPONG (JINJANG SELATAN) AND JALAN KEPONG (KL-BOUND & KEPONG-BOUND)

Closure D: Middle and right lane closures along Jalan Kepong (KL-bound and Kepong-bound) for a stretch of 80 meters.



MAP 2(b) : CONTINUATION OF NIGHT LANE CLOSURES INTERMITTENTLY ALONG JALAN JINJANG PERMAI 2, JALAN JAMBU GAJUS, JALAN KEPONG (JINJANG SELATAN) AND JALAN KEPONG (KL-BOUND & KEPONG-BOUND)

The closures will be implemented **intermittently** and at any one time there will be **one (1) lane** made available for motorists **on both bounds**.

3. PENUTUPAN LORONG KIRI DI SEPANJANG LEBUHRAYA SUNGAI BESI (BESRAYA) (ARAH SELATAN)

Tarikh	25 September 2018 – 19 Oktober 2018
Masa	9:30 pagi – 4:30 petang / 11:00 malam – 5:00 pagi
Jangka masa	24 hari
Sebab	Untuk kerja-kerja menyediakan laluan keluar masuk jalan pembinaan dan sebarang kerja berkaitan

Untuk makluman, penutupan lorong kiri **secara berkala** di Lebuhraya Sungai Besi (BESRAYA) (Arah Selatan) akan dimulakan dari **25 September 2018 sehingga 19 Oktober 2018, 9:30 pagi - 4:30 petang / 11:00 malam - 5:00 pagi.**

Penutupan lorong ini adalah sejauh 1000 meter bermula dari susur keluar Terminal Bersepadu Selatan (TBS). Semasa penutupan, pengguna jalanraya masih boleh menggunakan tiga (3) lorong sedia ada dan pengawal bendera akan mengawal trafik dengan menggunakan kaedah 'Berhenti dan Jalan' (seperti yang ditunjukkan dalam anak panah **HIJAU** dalam peta).

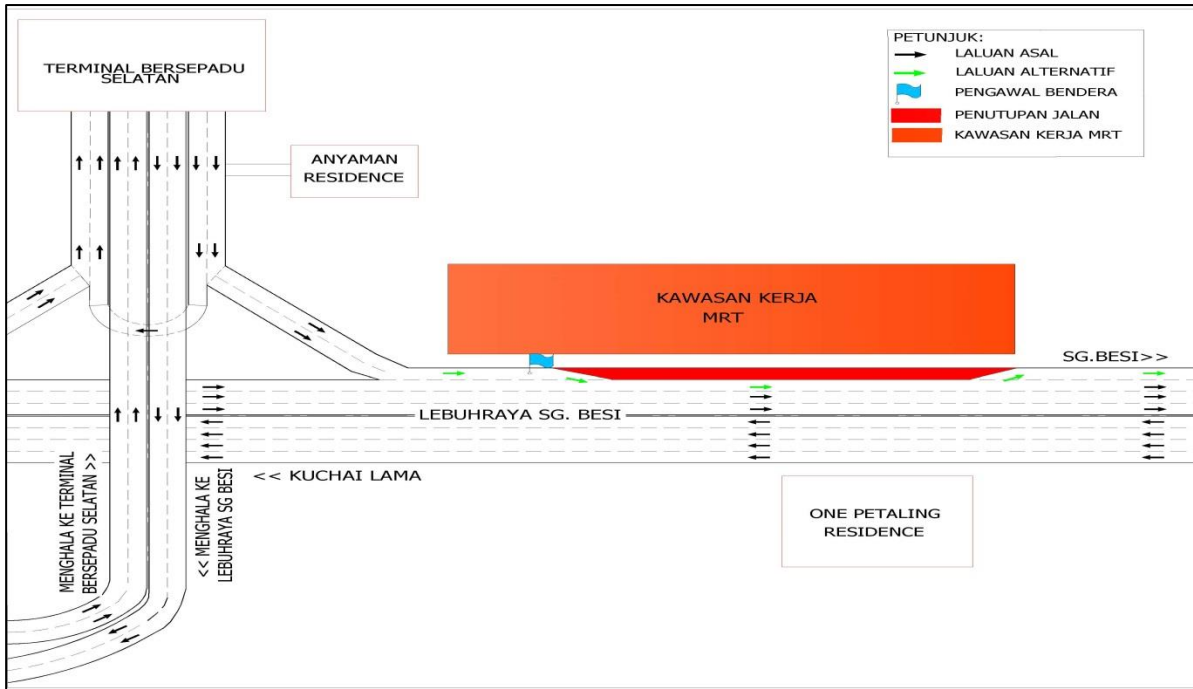
Sila patuhi arahan papan tanda lalu lintas dan pengawal trafik sepanjang masa. Untuk maklumat lanjut, sila rujuk peta di bawah.

3. LEFT LANE CLOSURE ALONG SUNGAI BESI HIGHWAY (SOUTH-BOUND)

Date	25 September 2018 – 19 October 2018
Time	9:30 am – 4:30 pm / 11:00 pm – 5:00 am
Duration	24 days
Reason	To facilitate access in and out of construction road and any other related works for MRT construction

There will be a left lane closure along Sungai Besi Highway (BESRAYA) at KM8.5 (South-Bound) starting **25 September 2018 until 19 October 2018, 9:30 am - 4:30 pm / 11:00 pm - 5:00 am, intermittently.**

The closure is for a stretch of 1000 metres starting from the Terminal Bersepadu Selatan (TBS) exit. During the closure, motorists will still be able to use the remaining three (3) lanes and flagmen will be placed to control the traffic flow using 'STOP' and 'GO' (as indicated by **GREEN** arrow in the map).



MAP 3: LEFT LANE CLOSURE ALONG SUNGAI BESI HIGHWAY (SOUTH-BOUND)

4. LANJUTAN PENUTUPAN LORONG KANAN SECARA BERKALA DI SUSUR MASUK KE LEBUHRAYA BARU PANTAI (ARAH UTARA)

Tarikh	24 September 2018 – 09 Oktober 2018
Masa	10:00 pagi - 4:30 petang / 10:00 malam - 5:00 pagi
Jangka masa	16 hari
Sebab	Untuk menyediakan jalan keluar masuk pembinaan, pembersihan kawasan, kerja pembinaan cerucuk, pengalihan utiliti dan sebarang kerja-kerja lain yang berkaitan.

Untuk makluman, penutupan lorong kanan **secara berkala** di susur masuk ke Lebuhraya Baru Pantai (Arah Utara) dari Lebuhraya MEX akan dilanjutkan **dari 24 September 2018 sehingga 09 Oktober 2018, 10:00 pagi – 4:30 petang dan 10:00 malam – 5:00 pagi.**

Semasa penutupan lorong, pemandu masih boleh menggunakan lorong kiri yang sedia ada untuk menuju ke Lebuhraya Baru Pantai. Penutupan lorong ini adalah sepanjang 400 meter dan pengawal bendera akan mengawal trafik dengan menggunakan kaedah 'Berhenti dan Jalan' (seperti yang ditunjukkan dalam anak panah **HIJAU** dalam peta).

Sila patuhi arahan papan tanda lalu lintas dan pengawal trafik sepanjang masa. Untuk maklumat lanjut, sila rujuk peta di bawah.

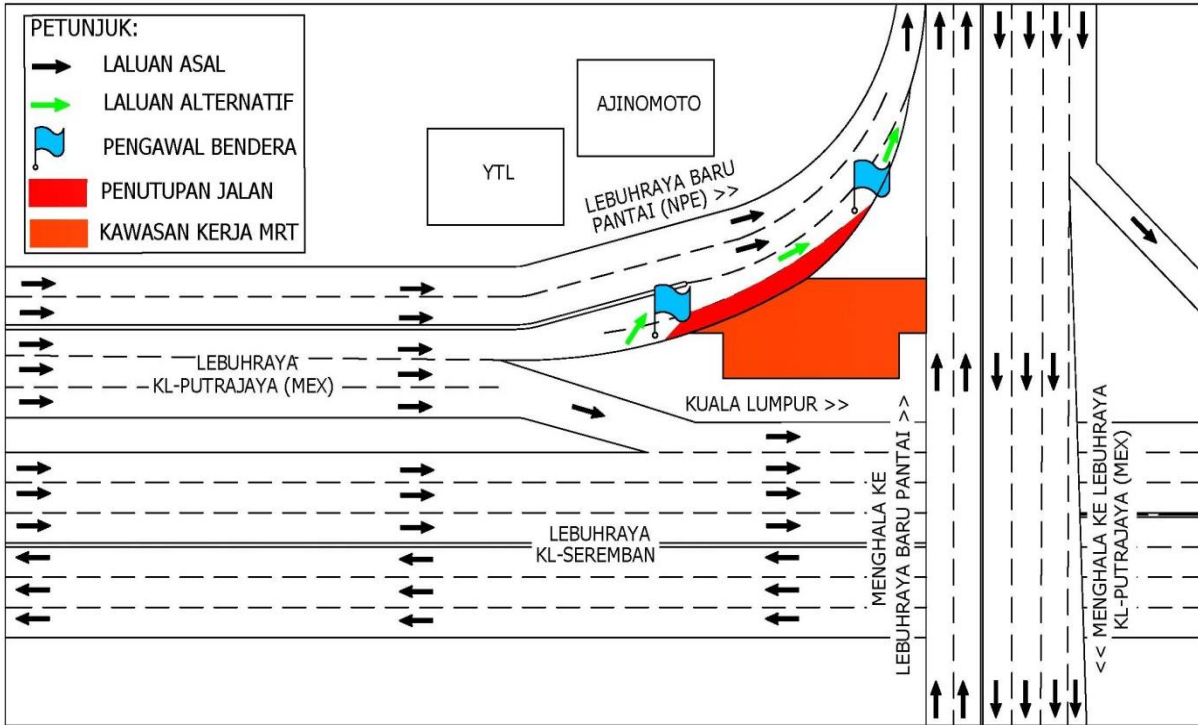
.....

4. CONTINUATION OF RIGHT LANE CLOSURE TOWARDS THE SLIP ROAD TO NEW PANTAI EXPRESSWAY - NPE (NORTH-BOUND)

Date	24 September 2018 – 09 October 2018
Time	10:00am – 4:30pm / 10:00pm – 5:00am
Duration	16 days
Reason	To facilitate access in and out of construction site, land clearing, bored piling, sheet piling, utilities relocation and any other related works for MRT construction

There will be a continuation of right lane closure towards the slip road to New Pantai Expressway - NPE (North-bound) from MEX Highway starting **24 September 2018 until 09 October 2018, 10:00 am – 4:30 pm and 10:00 pm – 5:00 am, intermittently.**

During this closure, the left lane will be made available for motorists heading to NPE. The closure is for a stretch of 400 metres and flagmen will be placed at the both ends using 'STOP' and 'GO' traffic flow method (as per the **GREEN** arrows in appended map).



MAP 4 : CONTINUATION OF RIGHT LANE CLOSURE TOWARDS THE SLIP ROAD TO NEW PANTAI EXPRESSWAY - NPE (NORTH-BOUND)

5. LANJUTAN PENUTUPAN LORONG SECARA BERKALA DI PERSIARAN APEC (ARAH UTARA & ARAH SELATAN)

Tarikh	24 September 2018 – 12 Mac 2019
Masa	8:00 pagi – 5:00 petang & 8:00 pagi – 1:00 petang
Tempoh	6 bulan
Tujuan	Untuk kerja-kerja pembersihan kawasan, pengesanan awalan, penyelidikan, pemindahan utiliti, kerja landskap, pelancaran kekotak segmen dan sebarang kerja berkaitan

Untuk makluman, penutupan lorong **secara berkala** di Persiaran APEC sepanjang 600 meter akan dilanjutkan dari **24 September 2018 hingga 12 Mac 2019** pada waktu berikut:

- **Isnin hingga Jumaat : 8:00 pagi – 5:00 petang**
- **Sabtu : 8:00 pagi – 1:00 petang**

Pelan pengurusan lalu lintas adalah seperti berikut:

- Penutupan lorong kanan di Persiaran APEC (kedua-dua arah). Aliran trafik akan dilencongkan ke lorong tengah semasa penutupan lorong sedang dilaksanakan.
- Penutupan laluan membelok ke kanan menghala ke Kuala Lumpur / Puchong dari Persiaran Harmoni. Pengguna jalanraya dari Persiaran Harmoni boleh membelok ke kiri dan menggunakan Pusingan-U di hadapan Lim Kok Wing untuk menuju ke Kuala Lumpur / Puchong (seperti yang ditunjukkan dalam anak panah **HIJAU** dalam peta).

Penutupan-penutupan lorong ini akan dilaksanakan secara berkala dan satu lorong boleh digunakan oleh pemandu pada satu masa. Penutupan loorng pada waktu malam (7:00 malam - 6:00 pagi) akan dijalankan mengikut keperluan tertakluk kepada kebenaran daripada pihak berkuasa.

5. CONTINUATION OF INTERMITTENT LANE CLOSURES ALONG PERSIARAN APEC (NORTH-BOUND AND SOUTH-BOUND)

Date	24 September 2018 – 12 March 2019
Time	8:00AM – 5:00PM & 8:00AM – 1:00PM
Duration	6 months
Reason	To facilitate site clearing, piloting, soil investigation, relocation of utilities, landscape, Segmental Box Girder (SBG) launching and any other related works for MRT construction

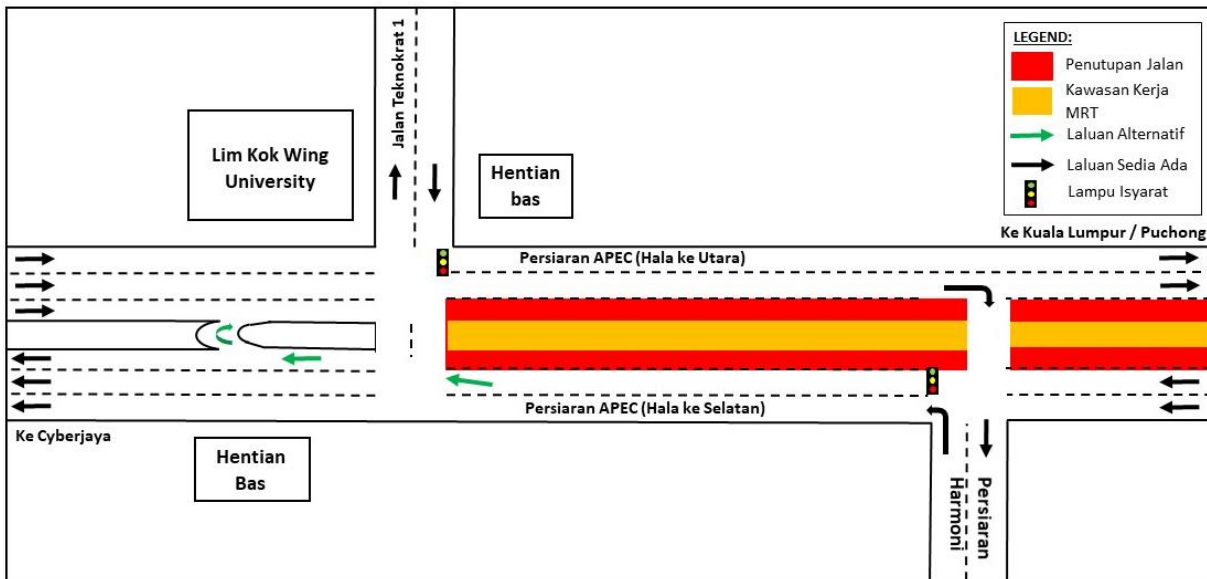
There will be continuation of lane closures along Persiaran APEC for a stretch of 600 metres from **24 September 2018 to 12 March 2019, intermittently** at the following time:

- **Monday to Friday : 8:00am – 5:00pm**
- **Saturday : 8:00am – 1:00pm**

The traffic management plan as per below:

- Right lane closures along Persiaran APEC for both bounds. During these closures, motorists will be diverted to use the middle lane.
- Permanent closure of right turning to Kuala Lumpur/Puchong from Persiaran Harmoni. During this closure, motorists from Persiaran Harmoni will only be able to turn left, proceed straight and make the U-Turn in front of Lim Kok Wing to go to Kuala Lumpur / Puchong (as indicated in **GREEN** arrows). The U-Turn will be made available upon completion of Stage 1.

The closures will be implemented intermittently and at any one time there will be one (1) lane made available for motorists. Lane closures during night time (7:00pm - 6:00am) will be implemented when required upon approval from authority.



MAP 5 : CONTINUATION OF INTERMITTENT LANE CLOSURES ALONG PERSIARAN APEC (NORTH-BOUND AND SOUTH-BOUND)

For media enquiries, please contact:

Mohd Sofie Hassan (Item 1)	Tel: +6019 228 3004	sofie@sunway.com.my
Veshaal Menon (Item 2)	Tel: +6012 546 1104	veshaal@ijm.com
Anizam bin Ali (Item 3-4)	Tel: +6016 322 1486	anizam.ali@wct.my
Mohd Hisham Abu Bakar (Item 5)	Tel: +6017 447 2767	hisham.bakar@mrcb.com
Leanne Ann Susau (Item 1-5)	Tel: +603 7493 3832	leanne@mgjv-kvmrt.com.my

MMC GAMUDA KVMRT (PDP SSP) SDN BHD (1117100-V)
 Block A, Level 17, Menara Mustapha Kamal, PJ Trade Centre
 No 8, Jalan PJU 8/8A, Bandar Damansara Perdana, 47820 Petaling Jaya
 Selangor Darul Ehsan, Malaysia
 T: +603-7494 2222 F: +603-7727 0222 www.mymrt.com.my