

**MAKLUMAN TERKINI PELAN PENGURUSAN TRAFIK UNTUK PEMBINAAN MRT SSP SEPANJANG
JALAN KEPONG DAN JALAN KAMPUNG BATU**

07 SEPTEMBER 2018

1. PENUTUPAN LORONG PALING KIRI DI JALAN KEPONG (ARAH KUALA LUMPUR)

Tarikh	12 September 2018 – 12 Disember 2018
Masa	24 jam
Jangka Masa	3 bulan
Tujuan	Untuk kerja-kerja pengalihan utiliti dan sebarang kerja yang berkaitan bagi pembinaan Laluan MRT SSP

Untuk makluman, penutupan lorong paling kiri di Jalan Kepong (Arah Kuala Lumpur) menuju ke Jalan Metro Perdana Barat 14 akan dimulakan dari **12 September 2018 sehingga 12 Disember 2018, 24 jam setiap hari**.

Penutupan ini adalah sejauh 100 meter bermula dari persimpangan susur masuk ke Jalan Metro Prima Perdana Barat 14 hingga ke persimpangan ke Lorong Taman Usahawan. Semasa penutupan, pemandu dari Jalan Kepong (Arah Kuala Lumpur) menuju ke Jalan Metro Prima Barat 14 masih boleh menggunakan satu (1) lorong sedia ada (Sila rujuk anak panah **HIJAU** di peta yang disediakan)

Sila patuhi arahan papan tanda lalu lintas dan pengawal trafik sepanjang masa.

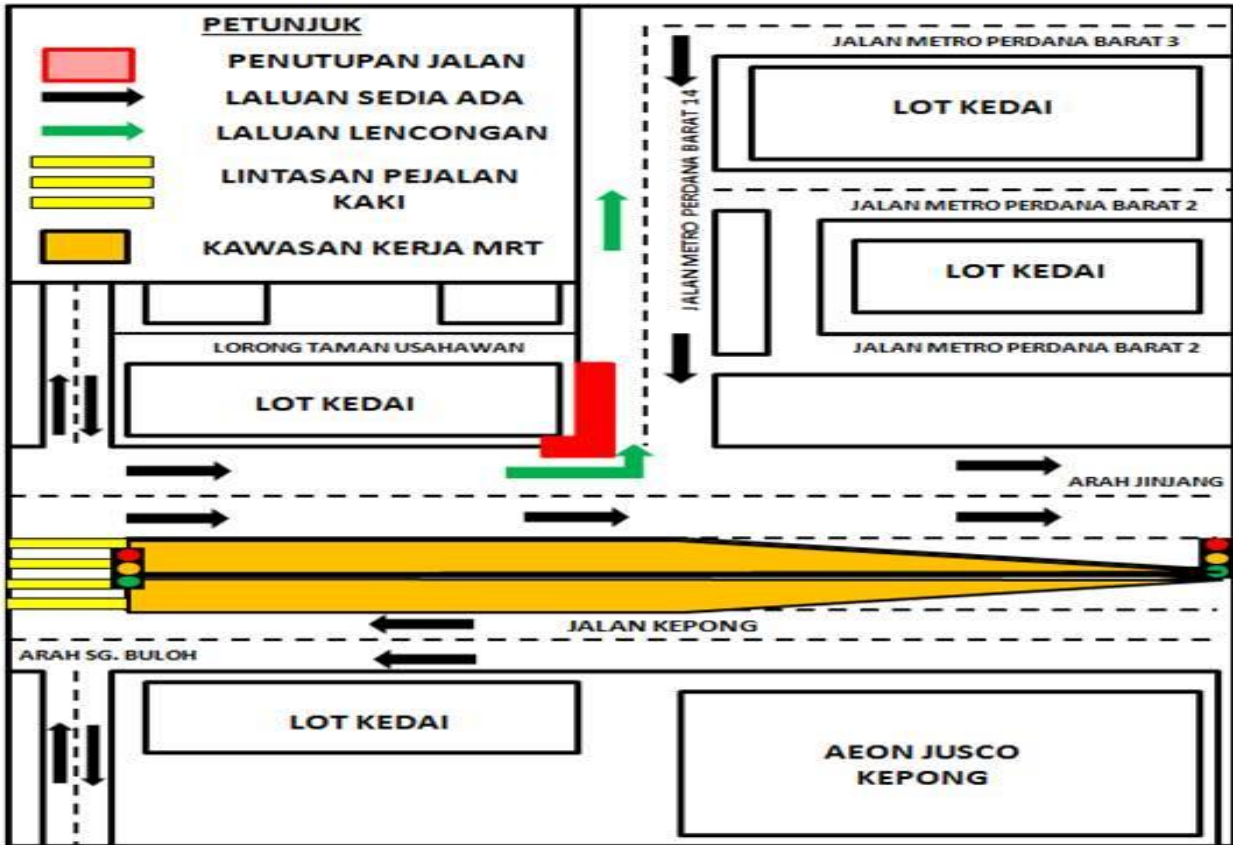
1. LEFT-MOST LANE CLOSURE ALONG JALAN KEPONG (KUALA LUMPUR-BOUND)

Date	12 September 2018 – 12 December 2018
Time	24 hours
Duration	3 months
Reason	To facilitate utilities relocation and any other works for construction of MRT SSP Line

There will be a left-most lane closure along Jalan Kepong (Kuala Lumpur-bound) starting from **12 September 2018 until 12 December 2018, 24 hours, daily**.

The closure is for a stretch of 100 metres starting from the junction turning to Jalan Metro Prima Barat 14 until the junction of Lorong Taman Usahawan. During this closure, motorists from Jalan Kepong (Kuala Lumpur-bound) can still use the remaining one (1) lane (as indicated by the **GREEN** arrows in the appended map)

Motorists are advised to adhere to safety signage and flagmen at all time. For more info, please refer to the appended map.



MAP 1: LEFT MOST LANE CLOSURE ALONG JALAN KEPONG (KUALA LUMPUR-BOUND)

2. LANJUTAN PENUTUPAN LORONG SEPANJANG JALAN KEPONG – BAWAH LEBUHRAYA MRR2 (ARAH KEPONG, ARAH SELAYANG DAN ARAH SUNGAI BULOH)

Tarikh	12 September 2018 – 12 Disember 2018
Masa	11:00 malam – 5:00 pagi
Jangka Masa	3 bulan
Tujuan	Untuk kerja-kerja mengesan dan pengalihan utiliti serta pembinaan dinding penahan bagi pembinaan MRT SSP Laluan 2

Untuk makluman, penutupan lorong **secara berkala** di sepanjang Jalan Kepong (Arah Kepong, Arah Selayang dan Arah Sungai Buloh) di Taman Sri Ehsan dan Kompleks Desa Kepong akan dilanjutkan **dari 12 September 2018 sehingga 12 Disember 2018, 11:00 malam – 5:00 pagi, setial hari**. Pelan Pengurusan Trafik adalah seperti berikut :

Penutupan A : Penutupan lorong paling kiri Jalan Kepong (Arah Kepong dan Arah Selayang) sejauh 150 meter bermula dari Persiaran Mahogani, Sri Damansara sehingga ke susur naik ke Jalan 57.

Penutupan B : Penutupan lorong paling kiri Jalan Kepong (Arah Selayang) sejauh 200 meter bermula selepas susur naik ke Jalan 57 sehingga Taman Sri Ehsan.

Penutupan C : Penutupan lorong paling kiri Jalan Kepong (Arah Sungai Buloh) sejauh 200 meter bermula dari Kompleks Desa Kepong sehingga ke susur Lebuhraya Selayang – Kepong (MRR2).

Penutupan D : Penutupan separa lorong kiri sejauh 80 meter bermula dari hadapan kawasan perumahan Jalan 57 sehingga ke Flat Puncak Desa (Arah Taman Sri Ehsan). Pemandu dari Jalan 57 menuju ke lot kedai Taman Sri Ehsan atau Kepong Sentral Kondominium dikehendaki menggunakan laluan kontra yang disediakan dan dikawal oleh pengawal lalu lintas (Sila rujuk Laluan Kontra - anak panah berwarna **HIJAU**).

Penutupan jalan adalah secara berkala dan berperingkat. Sila patuhi arahan papan tanda serta pengawal lalu lintas sepanjang masa.

.....

2. CONTINUATION OF LANE CLOSURES ALONG JALAN KEPONG UNDERNEATH MRR2 FLYOVER (KEPONG-BOUND, SELAYANG-BOUND AND SUNGAI BULOH-BOUND)

Date	12 September 2018 – 12 December 2018
Time	11:00pm – 5:00am
Duration	3 months
Reason	To facilitate utilities detection and relocation, RC wall construction works and any other related works for construction of MRT SSP Line

There will be a continuation of lane closures along Jalan Kepong (Kepong-bound, Selayang-bound and Sungai Buloh-bound), Taman Desa and Kompleks Desa Kepong from **12 September 2018 until 12 December 2018, 11:00pm to 5:00am (daily), intermittently**. The traffic management plan involves the following closures:

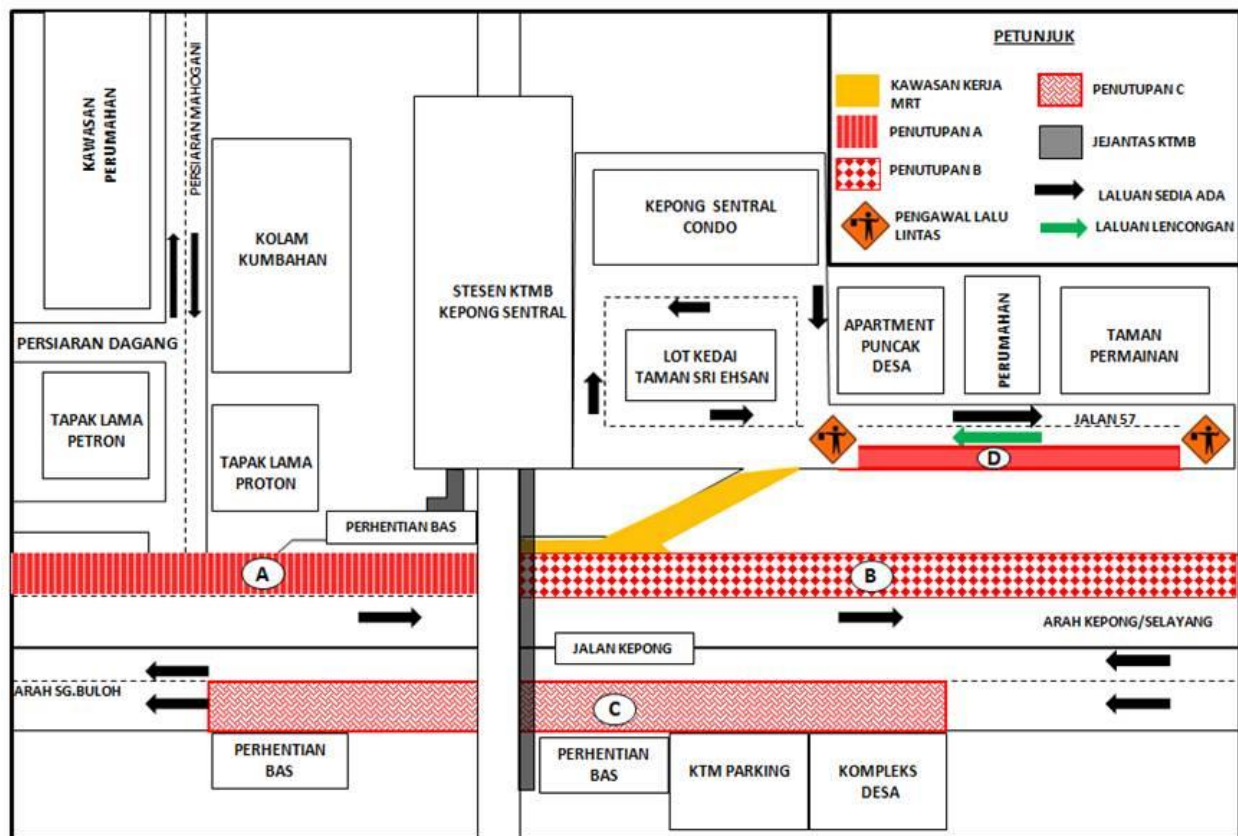
Closure A: Left-most lane closure along Jalan Kepong (Kepong-bound and Selayang-bound) for a stretch of 150 metres starting from Persiarang Mahogani, Sri Damansara until the slip road of Jalan 57.

Closure B: Left-most lane closure along Jalan Kepong (Selayang-bound) for a stretch of 200 metres starting after the slip road of Jalan 57 towards Taman Sri Ehsan.

Closure C: Left-most lane closure along Jalan Kepong (Sungai Buloh-bound) for a stretch of 200 metres starting from Kompleks Desa Kepong towards MRR2.

Closure D: Partial left lane closure for a stretch of 80 metres starting from the housing area along Jalan 57 until Puncak Desa Apartment. Motorists from Jalan 57 heading to Taman Sri Ehsan shop lots or Kepong Sentral Condominium will be diverted to use the provided contra flow which will be controlled by flagmen at both ends (Contra Flow is indicated by **GREEN** arrows in the appended map).

The closures are exercised intermittently and by stages. At any one time there will be one lane made available for motorist on all bounds. Motorists are advised to adhere to safety signage and flagmen at all time. Please refer to the appended map below for further information.



3. LANJUTAN PENUTUPAN LORONG PALING KIRI DI SEPANJANG JALAN KEPONG (ARAH KUALA LUMPUR)

Tarikh	10 September 2018 – 10 Disember 2018
Masa	24 jam
Jangka Masa	3 bulan
Tujuan	Untuk kerja-kerja pengesanan dan pengalihan utiliti, pelebaran jalan dan sebarang kerja yang berkaitan bagi pembinaan Laluan MRT SSP

Untuk makluman, penutupan lorong paling kiri di sepanjang Jalan Kepong (Arah Kuala Lumpur) berdekatan Jinjang Utara akan dilanjutkan dari **10 September 2018 hingga 10 Disember 2018, 24 jam setiap hari**. Pelan pengurusan trafik adalah seperti berikut:

Penutupan A: Penutupan lorong paling kiri sejauh 100 meter bermula dari perhentian bas Jinjang hingga tapak lama Li Meng Furniture. Pemandu dari arah Sungai Buloh menghala ke Kuala Lumpur masih boleh menggunakan tiga (3) lorong sedia ada (Sila rujuk anak panah **UNGU** di peta yang disediakan)

Penutupan B: Penutupan lorong paling kiri sejauh 300 meter bermula dari persimpangan masuk ke Petronas Jinjang hingga persimpangan masuk ke Jalan Jinjang. Semasa penutupan ini, pemandu dari Jalan Kepong (Arah Kuala Lumpur) menuju ke Petronas Jinjang, Wisma MCA Kepong atau Bottle Design boleh menggunakan laluan alternatif berikut :

- **Laluan Alternatif 1:** Pemandu dikehendaki belok kiri ke Jalan Jinjang Aman 4 dan belok kanan ke Jalan Jinjang (Sila rujuk anak panah **HIJAU** di peta yang disediakan).
- **Laluan Alternatif 2:** Pemandu dikehendaki belok kiri ke Jalan Jinjang Utama dan belok kiri ke Jalan Jinjang (sila rujuk anak panah **BIRU** di peta yang disediakan).

Sila patuhi arahan papan tanda lalu lintas dan pengawal trafik sepanjang masa. Untuk maklumat lanjut, sila rujuk peta di bawah.

3. CONTINUATION OF LEFT-MOST LANE CLOSURES ALONG JALAN KEPONG (KUALA LUMPUR - BOUND)

Date	10 September 2018 – 10 December 2018
Time	24 hours
Duration	3 months
Reason	To facilitate utilities detection and relocation, road widening works and any other related works for construction of MRT SSP Line

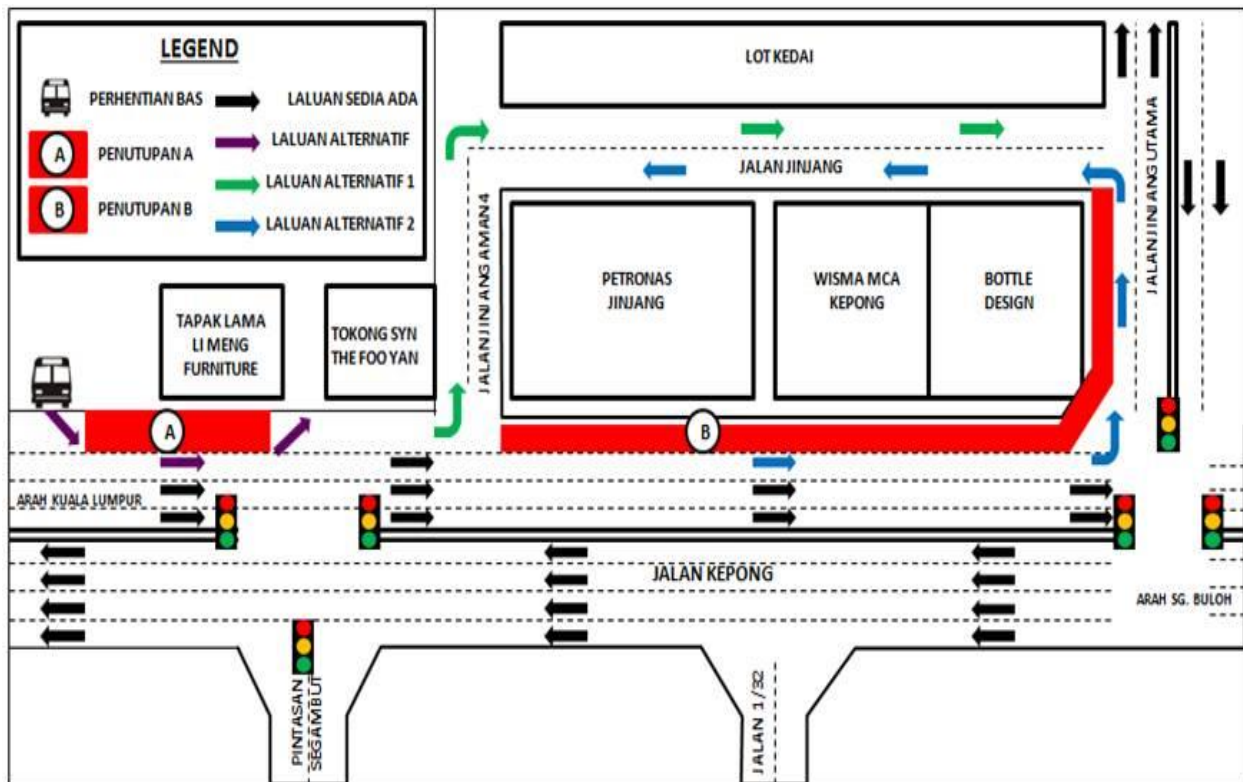
There will be continuation of left-most lane closure along Jalan Kepong (Kuala Lumpur-bound) starting from **10 September 2018 until 10 December 2018, 24 hours, daily**. The traffic management plan involve as below:

Closure A: Left-most lane closure for a total stretch of 100 metres from Jinjang bus stop until the former Li Meng Furniture. During this closure, motorists from Sungai Buloh heading to Kuala Lumpur still can use the remaining three (3) lanes (as indicated by the **PURPLE** arrows in the appended map)

Closure B: Left-most lane closure for a total stretch of 300 metres starting from the entrance to Petronas Jinjang until the junction of Jalan Jinjang. During this closure, motorists from Jalan Kepong (Kuala Lumpur-bound) heading to Jinjang Petronas, Wisma MCA Kepong or Bottle Design can use these alternative routes:

- **Alternative Route 1:** Motorists need to turn left onto Jalan Jinjang Aman 4 and turn right to Jalan Jinjang (as indicated by the **GREEN** arrows in the appended map).
- **Alternative Route 2:** Motorists need to turn left onto Jalan Jinjang Utama and turn left to Jalan Jinjang (as indicated by the **BLUE** arrows in the appended map).

Motorists are advised to adhere to safety signage and flagmen at all time. For more info, please refer to the appended map.



MAP 3: CONTINUATION OF LEFT-MOST LANE CLOSURES ALONG JALAN KEPONG (KUALA LUMPUR - BOUND)

4. PENUTUPAN LORONG KIRI UNTUK JANGKA MASA LAMA DI JALAN KAMPUNG BATU (ARAH KTM TAMAN WAHYU)

Tarikh	13 September 2018 – 16 November 2018
Masa	24 jam
Jangka Masa	2 bulan
Tujuan	Untuk kerja-kerja penyediaan platform, pembinaan cerucuk, pembinaan tiang MRT dan sebarang kerja yang berkaitan bagi Laluan MRT SSP

Untuk makluman, penutupan lorong kiri sepanjang 30 meter di Jalan Kampung Batu (Arah KTM Taman Wahyu) akan dimulakan dari **13 September 2018 sehingga 16 November 2018, selama 24 jam.**

Semasa penutupan lorong dilaksanakan, **pendamu yang ingin menuju ke Arah KTM Taman Wahyu** akan dilencongkan ke lorong kanan.

Sila patuhi arahan papan tanda lalu lintas dan pengawal trafik sepanjang masa. Untuk maklumat lanjut, sila rujuk peta di bawah.

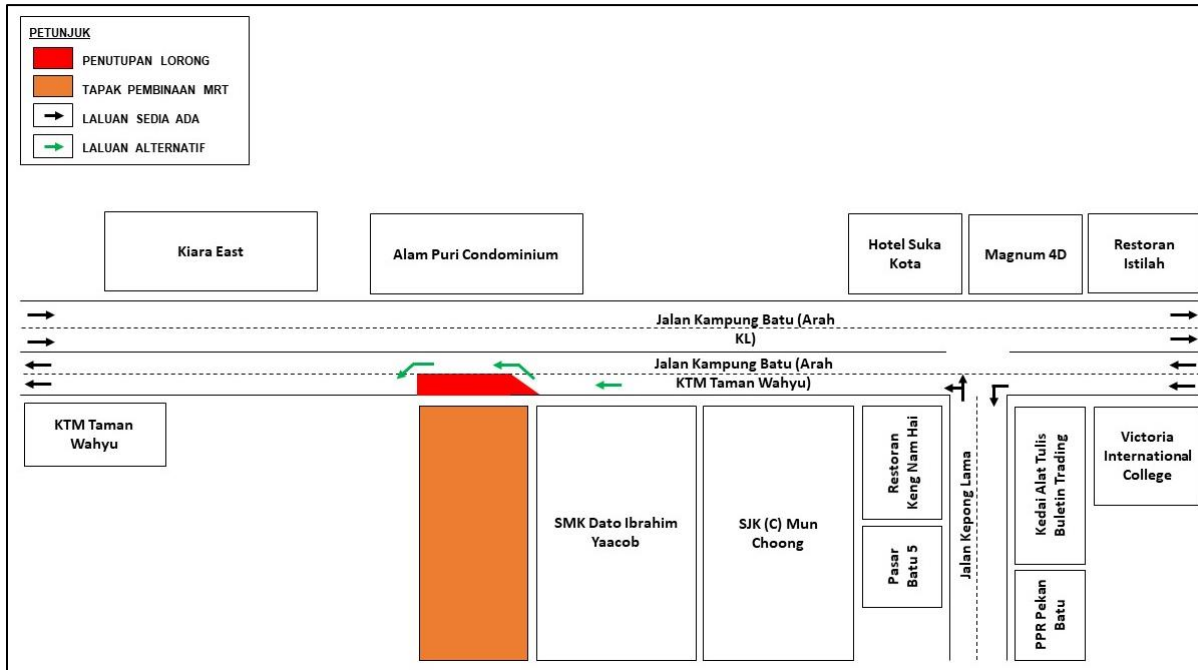
4. LONG-TERM LEFT LANE CLOSURE ALONG JALAN KAMPUNG BATU (KTM TAMAN WAHYU-BOUND)

Date	13 September 2018 – 16 November 2018
Time	24 hours
Duration	2 months
Reason	To facilitate platform erection, sheet piling & bored piling, pier works and any other related works for construction of MRT SSP Line

There will be a long-term left lane closure for a stretch of 30 meters along Jalan Kampung Batu (KTM Taman Wahyu-bound) from **13 September 2018 to 16 November 2018, for 24-hours.**

During the closure, **motorists heading to KTM Taman Wahyu-bound** will be diverted into right lane.

Motorists are advised to adhere to safety signage and flagmen at all time. Please refer to the map for further reference on the closure as mentioned above:



MAP 4: LONG-TERM LEFT LANE CLOSURE ALONG JALAN KAMPUNG BATU (KTM TAMAN WAHYU-BOUND)

For media enquiries, please contact:

Zaini Ghazali (Item 1-3)

Tel: +6012 328 1821

zainighazali@azrb.com

Veshaal Menon (Item 4)

Tel: +6012 546 1104

veshaal@ijm.com

Leanne Ann Susau (Item 1-4)

Tel: +603 7493 3832

leanne@mgjv-kvmrt.com.my

MMC GAMUDA KVMRT (PDP SSP) SDN BHD (1117100-V)
 Block A, Level 17, Menara Mustapha Kamal, PJ Trade Centre
 No 8, Jalan PJU 8/8A, Bandar Damansara Perdana, 47820 Petaling Jaya
 Selangor Darul Ehsan, Malaysia
 T: +603-7494 2222 F: +603-7727 0222 www.mymrt.com.my