

**MAKLUMAN TERKINI PELAN PENGURUSAN TRAFIK UNTUK PEMBINAAN MRT SSP SEPANJANG
PERSIARAN DAGANG, JALAN KEPONG, JALAN JINJANG UTAMA & LEBUHRAYA KUALA
LUMPUR SEREMBAN**

28 OGOS 2018

1. PENUTUPAN PENUH LORONG SEPANJANG PERSIARAN DAGANG (ARAH SUNGAI BULOH DAN ARAH KEPONG)

Tarikh	29 Ogos 2018 – 29 September 2018
Masa	12:00 tengah malam – 6:00 pagi (Isnin – Jumaat)
Jangka Masa	1 bulan
Tujuan	Untuk kerja-kerja pelancaran galang kekotak segmen dan sebarang kerja yang berkaitan

Untuk makluman, penutupan penuh lorong di sepanjang Persiaran Dagang (Arah Sungai Buloh dan Arah Kepong) akan dimulakan **dari 29 Ogos 2018 hingga 29 September 2018 (Isnin – Jumaat), 12:00 tengah malam - 6:00 pagi**.

Penutupan ini adalah sejauh 500 meter bermula dari Persiaran Dagang berhadapan Gintel sehingga ke susur keluar atau persimpangan lampu isyarat Persiaran Dagang (tapak lama Petron). Pelan pengurusan trafik adalah seperti berikut :

- Pemandu dari Persiaran Mahogani menuju ke Persiaran Dagang akan dilencongkan ke Jalan Angsana SD 2/2a, kemudian belok kiri di Persiaran Angsana dan belok kiri ke Persiaran Cemara sehingga ke persimpangan Persiaran Dagang (seperti yang ditunjukkan oleh anah panah **BIRU** di peta).
- Pemandu dari Persiaran Dagang menuju ke Persiaran Mahogani atau ke Jalan Kepong akan dilencongkan ke arah Persiaran Cemara, kemudian belok kanan di Persiaran Angsana dan belok kanan ke Persiaran Angsana SD2/2a sehingga ke persimpangan Persiaran Dagang atau Jalan Kepong (seperti yang ditunjukkan oleh anah panah **HIJAU** di peta).

Sila patuhi arahan papan tanda lalu lintas dan pengawal trafik sepanjang masa. Untuk maklumat lanjut, sila rujuk peta di bawah.

1. FULL BOUND CLOSURE ALONG PERSIARAN DAGANG (SUNGAI BULOH-BOUND AND KEPONG-BOUND)

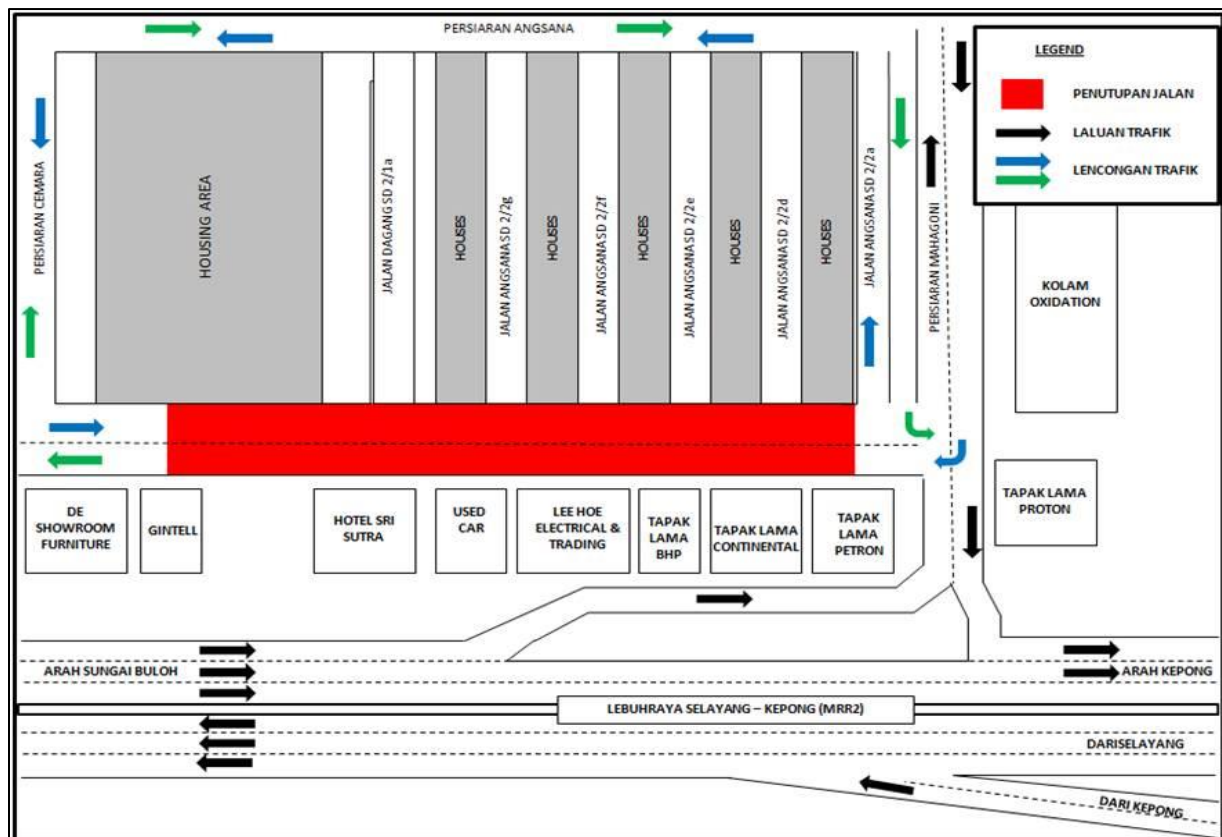
Date	29 August 2018 – 29 September 2018
Time	12:00am – 6:00am (Monday – Friday)
Duration	1 month
Reason	To facilitate launching gantry (LG) relocation and any other works for construction of MRT

There will be a full bound closure along Persiaran Dagang (Sungai Buloh bound and Kepong bound) starting from **29 August 2018 hingga 29 September 2018 (Monday – Friday), from 12:00AM until 6:00AM.**

This closure is for a stretch of 500 metres starting from in front of Gintel until the end of junction or the traffic light junction of Persiaran Dagang (former Petron). The traffic management plan is as below:

- Motorists from Persiaran Mahogani to Persiaran Dagang will be diverted to Jalan Angsana SD 2/2a, then turn left at Persiaran Angsana and turn left into Persiaran Cemara before joining Persiaran Dagang (as indicated by the **BLUE** arrow on the map).
- Motorists from Persiaran Dagang to Persiaran Mahogani or Jalan Kepong will be diverted to Persiaran Cemara, then turn right at Persiaran Angsana and turn right into Jalan Angsana SD 2/2a before joining Persiaran Dagang or Jalan Kepong (as indicated by the **GREEN** arrow on the map).

Motorists are advised to adhere to safety signage and flagmen at all time. For more info, please refer to the appended map.



MAP 1: FULL BOUND CLOSURE ALONG PERSIARAN DAGANG (SUNGAI BULOH-BOUND AND KEPONG -BOUND)

2. LANJUTAN PENYUSUNAN SEMULA LORONG SEPANJANG JALAN KEPONG (ARAH SUNGAI BULOH)

Tarikh	30 Ogos 2018 – 22 Februari 2019
Masa	24 jam
Jangka Masa	6 bulan
Tujuan	Untuk kerja-kerja penyambungan paip air dan sebarang kerja yang berkaitan

Untuk makluman, penyusunan semula lorong sepanjang Jalan Kepong (Arah Sungai Buloh), Pekan Lama Kepong akan dilanjutkan dari **30 Ogos 2018 sehingga 22 Februari 2019, selama 24 jam, setiap hari.**

Penyusunan semula lorong ini adalah sejauh 100 meter bermula dari lot kedai Pekan Lama Kepong sehingga Shell Kepong. Dua (2) lorong akan dikekalkan untuk pemandu yang ingin menuju ke arah Sungai Buloh.

Sila patuhi arahan papan tanda lalu lintas dan pengawal trafik sepanjang masa. Untuk maklumat lanjut sila rujuk peta di bawah.

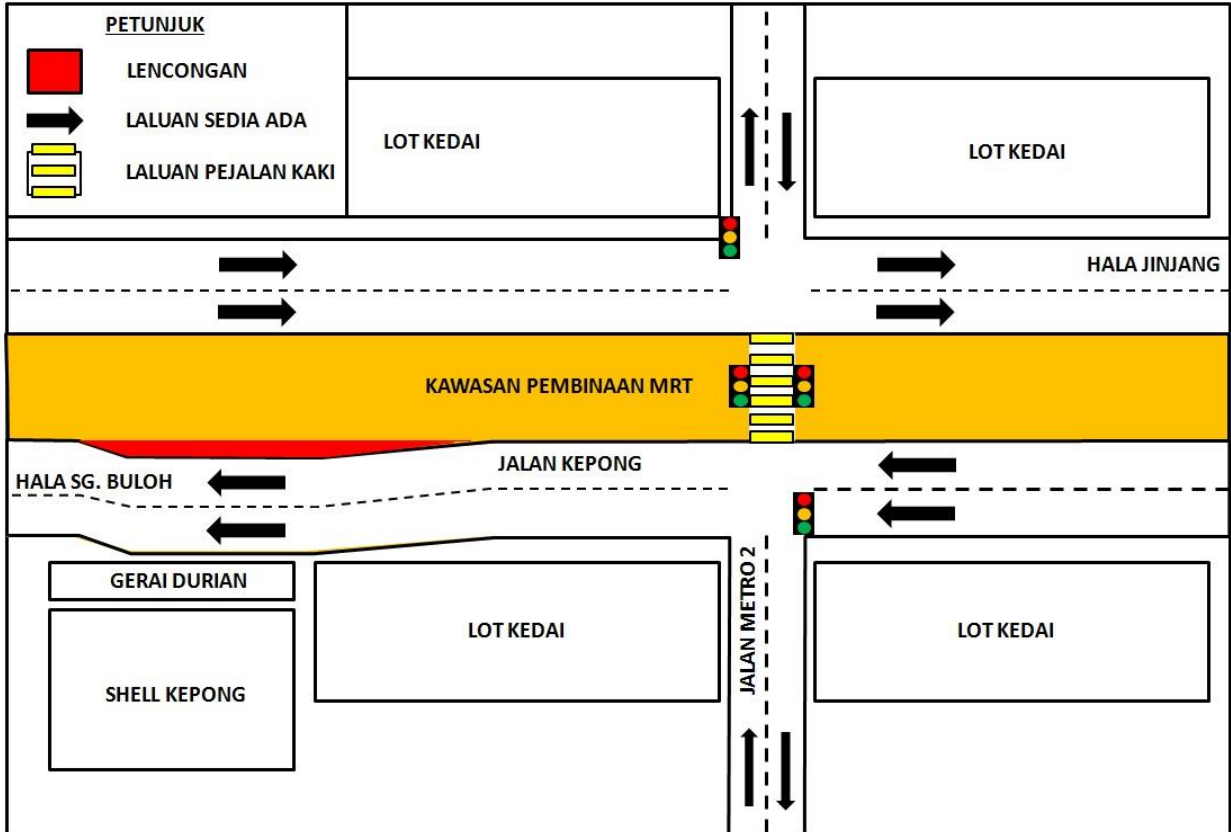
2. CONTINUATION OF ROAD REALIGNMENT ALONG JALAN KEPONG (SUNGAI BULOH-BOUND)

Date	30 August 2018 – 22 February 2019
Time	24 hours
Duration	6 months
Reason	To facilitate utilities relocation works for construction of MRT

There will be a continuation of road realignment along Jalan Kepong (Sungai Buloh-bound) at Pekan Lama Kepong starting from **30 August 2018 until 22 February 2019 for 24 hours, daily.**

The realignment of road is for a stretch of 100 metres, from Pekan Lama Kepong shop lots until Shell Kepong. Two (2) lanes will be maintained for motorists on this bound.

Motorists are advised to adhere to safety signage and flagmen at all time. Please refer to the appended map below for further information.



MAP 2: CONTINUATION OF ROAD REALIGNMENT ALONG JALAN KEPONG (SUNGAI BULOH-BOUND)

3. LANJUTAN PENUTUPAN PENUH JALAN KEPONG SECARA BERKALA DAN BERPERINGKAT (ARAH JINJANG)

Tarikh	30 Ogos 2018 – 30 November 2018
Masa	10:00 malam – 5:00 pagi
Jangka Masa	3 bulan
Tujuan	Untuk kerja-kerja pemasangan kekotak segmen (SBG) dan sebarang kerja yang berkaitan

Untuk makluman, penutupan penuh secara berkala dan berperingkat Jalan Kepong (Arah Jinjang) di Pekan Lama Kepong dan Metro Prima akan dilanjutkan dari **30 Ogos 2018 hingga 30 November 2018, dari jam 10:00 malam – 5:00 pagi**. Pelan pengurusan trafik adalah seperti berikut :

- **Peringkat 1** : Penutupan penuh Jalan Kepong (Arah Jinjang) sejauh 350 meter bermula dari Jalan Metro 2 hingga ke persimpangan lampu isyarat Metro Prima (berhadapan AEON Jusco, Kepong). Pengguna dari Jalan Kepong menuju Jinjang dikehendaki menggunakan susur masuk di Jalan Metro Perdana Barat 14 (Arah Jinjang), belok kanan ke Jalan Metro Perdana Barat 2 atau Jalan Metro Perdana Barat 3, seterusnya belok ke kanan di Jalan Metro Perdana Barat dan menggunakan susur kiri di persimpangan lampu isyarat Metro Perdana Barat ke Jinjang. (Sila rujuk Laluan Alternatif - anak panah berwarna **HIJAU**).
- **Peringkat 2** : Penutupan penuh Jalan Kepong (Arah Jinjang) sejauh 400 meter bermula dari persimpangan Jalan Metro Perdana Barat 14 hingga ke persimpangan Jalan Metro Perdana Barat. Pengguna dari Jalan Kepong menuju Jinjang akan diarahkan untuk menggunakan laluan kontra bermula dari persimpangan lampu isyarat Metro Prima (berhadapan AEON Jusco, Kepong) hingga ke Jalan Metro Perdana Barat sebelum diarahkan memasuki Jalan Kepong (Arah Jinjang). (Sila rujuk Laluan Alternatif - anak panah berwarna **BIRU**).

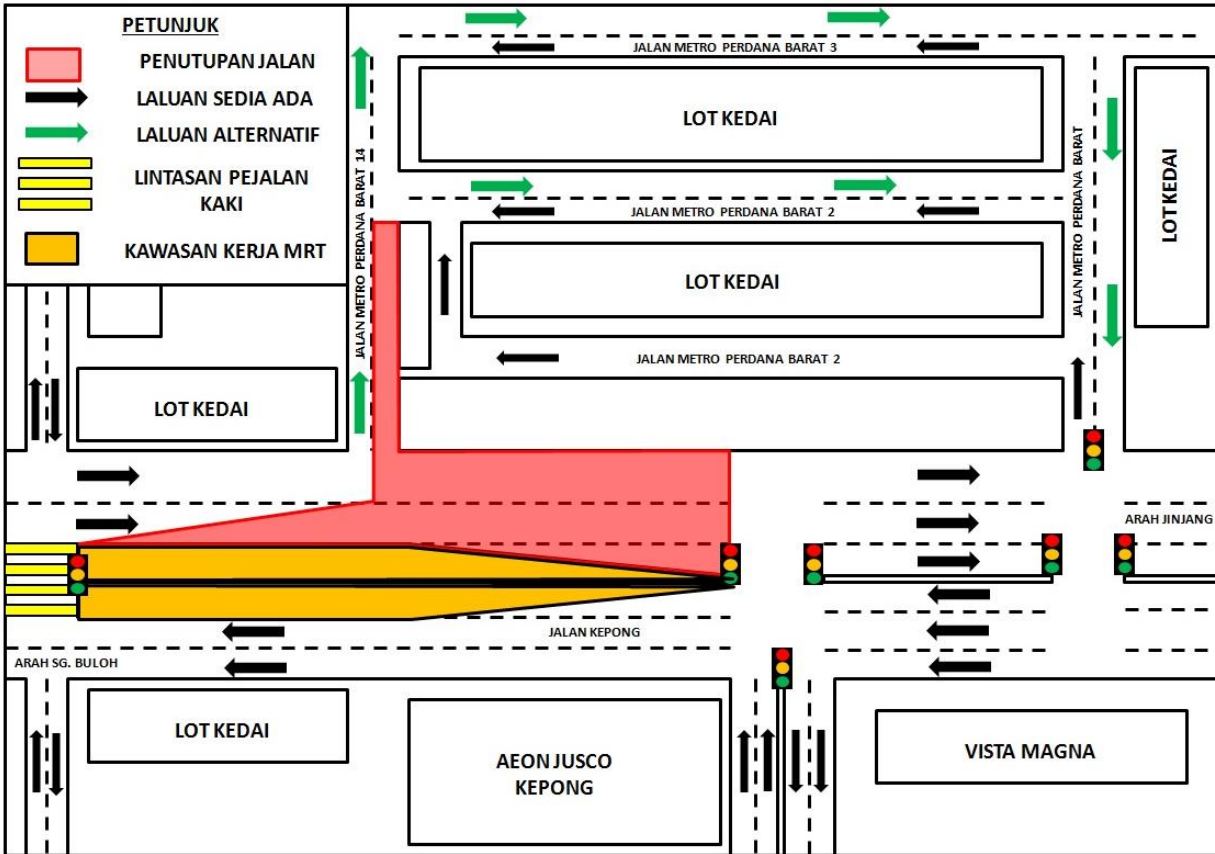
Sila patuhi arahan papan tanda lalu lintas dan pengawal trafik sepanjang masa. Untuk maklumat lanjut sila rujuk peta di bawah.

3. CONTINUATION OF FULL BOUND CLOSURE ALONG JALAN KEPONG BY STAGES AND INTERMITTENTLY (JINJANG-BOUND)

Date	30 August 2018 – 30 November 2018
Time	10:00 pm - 5:00 am
Duration	3 months
Reason	To facilitate Segmental Box Girder (SBG) launching and any other works for construction of MRT

There will be a continuation of full bound closure along Jalan Kepong (Jinjang-bound) by stages and intermittently, **starting from 30 August 2018 until 30 November 2018 from 10:00 pm until 5:00 am daily**. The traffic management plan involves these following closures:

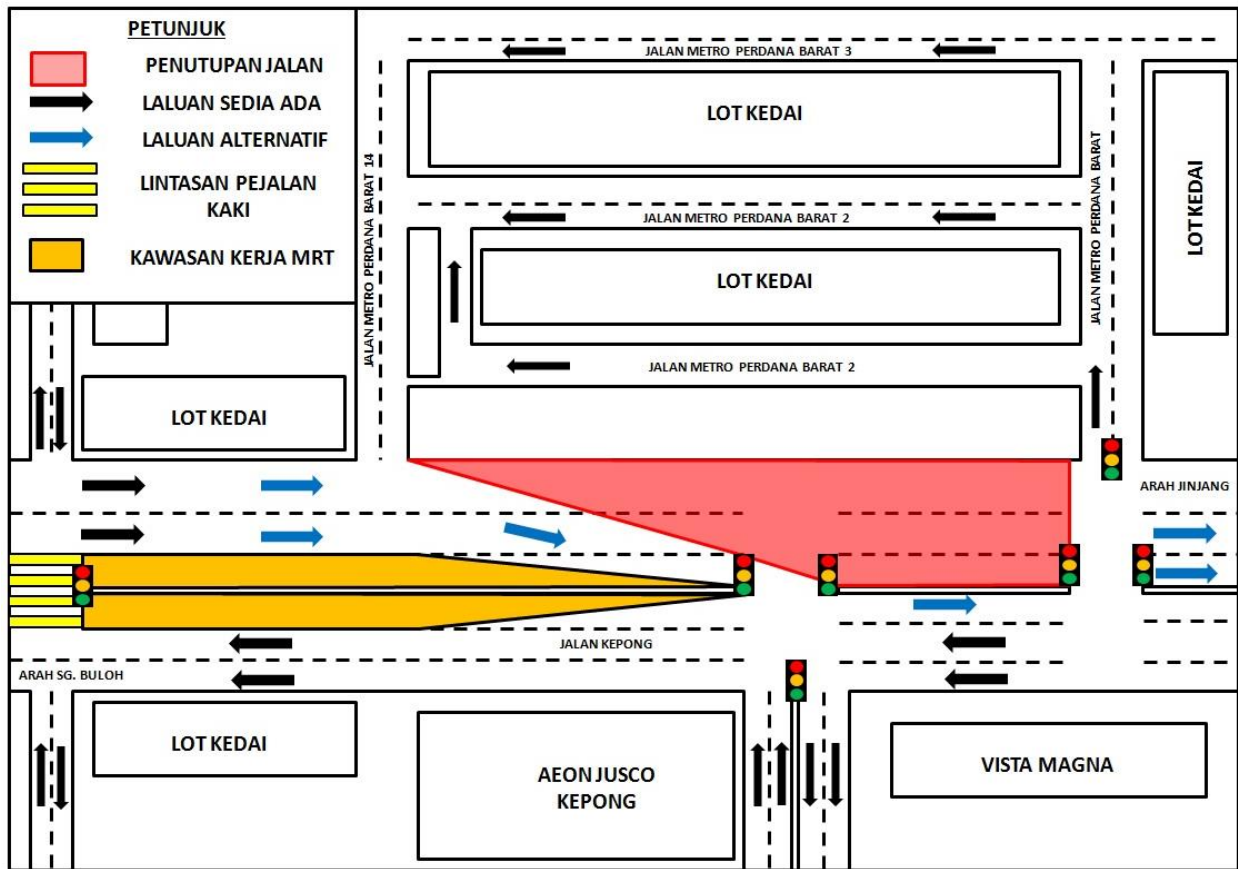
- Stage 1** : Full bound closure along Jalan Kepong (Jinjang-bound) approximately for 350 metres starting from the junction of Jalan Metro 2 until the traffic light junction of Metro Prima (in front of AEON Jusco Kepong). Motorists from Jalan Kepong heading to Jinjang will need to turn left at Jalan Metro Perdana Barat 14 then turn right onto Jalan Metro Perdana Barat 2 or Jalan Metro Perdana Barat 3 before turning right again at Jalan Metro Perdana Barat and taking the slip road heading to Jinjang at the traffic light junction of Metro Perdana Barat. (Refer to alternative route as indicated by the **GREEN** arrow in the appended map).



MAP 3(a): CONTINUATION OF FULL BOUND CLOSURE ALONG JALAN KEPONG BY STAGES AND INTERMITTENTLY (JINJANG-BOUND)

- Stage 2** : Full bound closure along Jalan Kepong (Jinjang - bound) approximately for 400 metres starting from the junction of Jalan Metro Perdana barat 14 until the traffic light junction of Metro Perdana Barat (Jinjang - bound). Motorists from Jalan Kepong heading towards Jinjang will be diverted to use the contra flow starting from the traffic light junction of Metro Prima (in front of AEON Jusco, Kepong) until the traffic light junction of Metro Perdana Barat before merging onto the existing route of Jalan Kepong (jinjang - bound). (As indicated by the **BLUE** Arrow in the appended map).

Motorists are advised to adhere to safety signage and flagmen at all time.



MAP 3(b): CONTINUATION OF FULL BOUND CLOSURE ALONG JALAN KEPONG BY STAGES AND INTERMITTENTLY (JINJANG-BOUND)

4. LANJUTAN PENUTUPAN PENUH SECARA BERKALA DI JALAN JINJANG UTAMA (ARAH KUALA LUMPUR)

Tarikh	30 Ogos 2018 – 16 November 2018
Masa	10:00 malam – 5:00 pagi
Jangka Masa	2 bulan
Tujuan	Untuk kerja-kerja pengalihan utiliti dan sebarang kerja yang berkaitan

Untuk makluman, penutupan penuh secara berkala di sebahagian Jalan Jinjang Utama (Arah Kuala Lumpur) akan **bermula dari 30 Ogos 2018 hingga 16 November 2018, 10:00 malam hingga jam 5:00 pagi.**

Penutupan ini adalah sejauh 80 meter bermula dari susur keluar Jalan Jinjang hingga ke persimpangan lampu isyarat Jinjang Utama. Pemandu dari Pekan Jinjang menuju ke persimpangan lampu isyarat Jinjang Utama (Arah Kuala Lumpur) dikehendaki menggunakan laluan kontra yang disediakan (Sila rujuk Laluan Kontra - anak panah berwarna **HIJAU**).

Sila patuhi arahan papan tanda lalu lintas dan pengawal trafik sepanjang masa. Untuk maklumat lanjut sila rujuk peta di bawah.

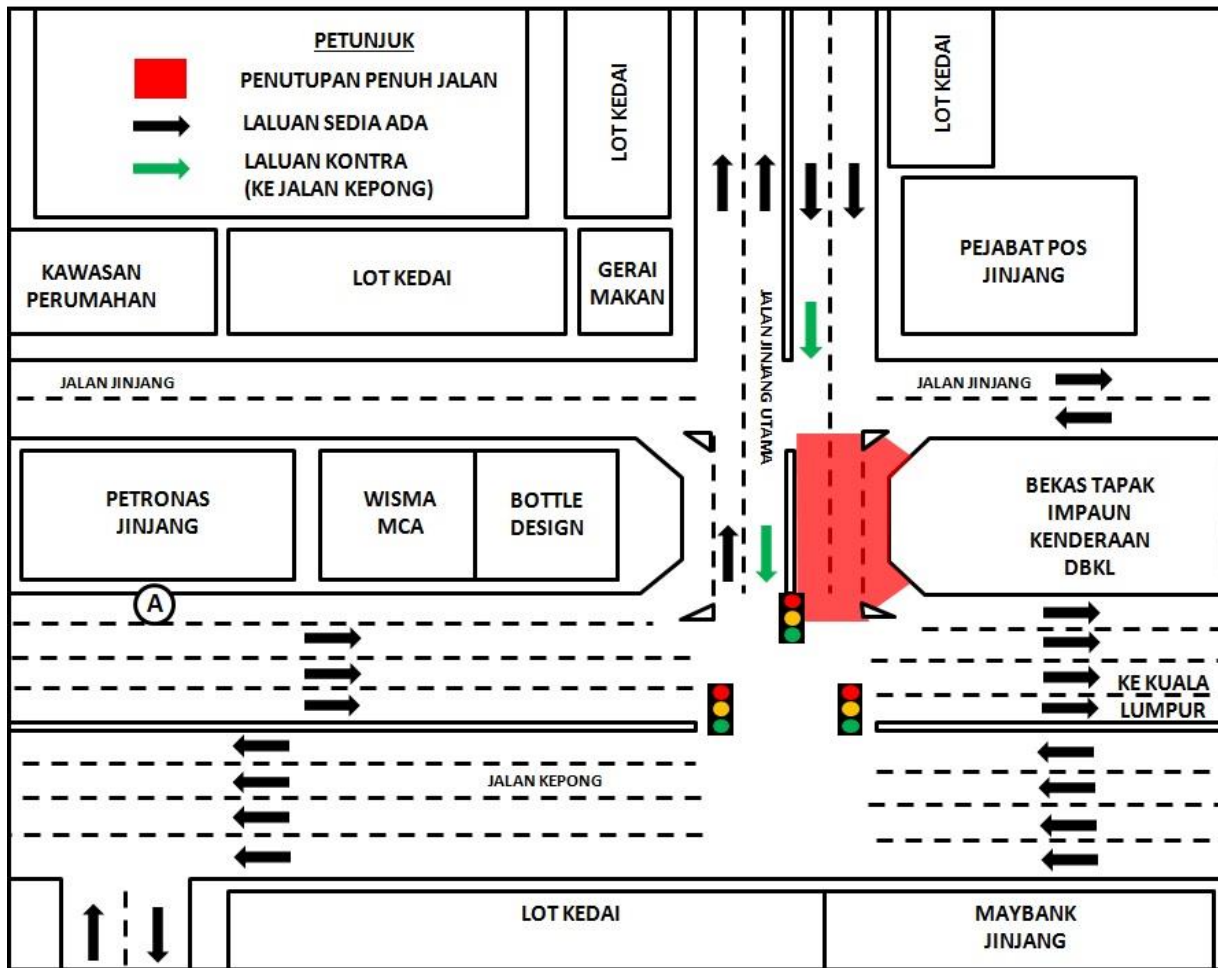
4. CONTINUATION OF FULL BOUND CLOSURE INTERMITTENTLY ALONG JALAN JINJANG UTAMA (KUALA LUMPUR-BOUND)

Date	30 August 2018 – 16 November 2018
Time	10:00 pm - 5:00 am
Duration	2 months
Reason	To facilitate utilities relocation and any other works for construction of MRT

There will be full bound closure along Jalan Jinjang Utama (Kuala Lumpur - bound) starting **from 30 August 2018 until 16 November 2018, from 10.00 pm - 5.00 am daily, intermittently.**

This closure is for a stretch of 80 metres starting from the junction of Jalan Jinjang until the traffic light junction of Jinjang Utama. Motorists from Pekan Jinjang heading to Kuala Lumpur will be diverted to use the contra flow and are advised to turn left after the traffic light junction of Jinjang Utama (Refer to contra flow route as indicated by the **GREEN** arrow in the appended map).

Motorists are advised to adhere to safety signage and flagmen at all time.



MAP 4: CONTINUATION OF FULL BOUND CLOSURE INTERMITTENTLY ALONG JALAN JINJANG UTAMA (KUALA LUMPUR-BOUND)

5. LANJUTAN PENUTUPAN LORONG SEPANJANG JALAN KEPONG (ARAH JINJANG DAN ARAH SUNGAI BULOH)

Tarikh	30 Ogos 2018 – 30 November 2018
Masa	10:00 malam – 6:00 pagi
Jangka masa	3 bulan
Sebab	Untuk kerja-kerja mengesan dan mengalih utiliti serta pelebaran jalan bagi pembinaan projek MRT

Untuk makluman, penutupan lorong **secara berkala** sepanjang Jalan Kepong (Arah Jinjang dan Arah Sungai Buloh) akan dilanjutkan **dari 30 Ogos 2018 hingga 30 November 2018, 10:00 malam – 6:00 pagi**. Pelan pengurusan trafik adalah seperti berikut :

Penutupan A: Penutupan sebahagian lorong secara berperingkat dengan jarak keseluruhan sejauh 600 meter bermula dari Jalan West Road ke arah Jinjang Utara (Arah Jinjang).

Penutupan B: Penutupan sebahagian lorong secara berperingkat dengan jarak keseluruhan sejauh 500 meter bermula dari Jalan 1/32 hingga ke Stesen BHP Petrol (Arah Sungai Buloh).

Penutupan C: Penutupan dua lorong sejauh 150 meter bermula dari Jalan 4/32 hingga ke persimpangan Jalan 1/32 (Arah Sungai Buloh).

5. CONTINUATION OF LANE CLOSURES ALONG JALAN KEPONG (SUNGAI BULOH-BOUND AND JINJANG-BOUND) – JINJANG UTARA

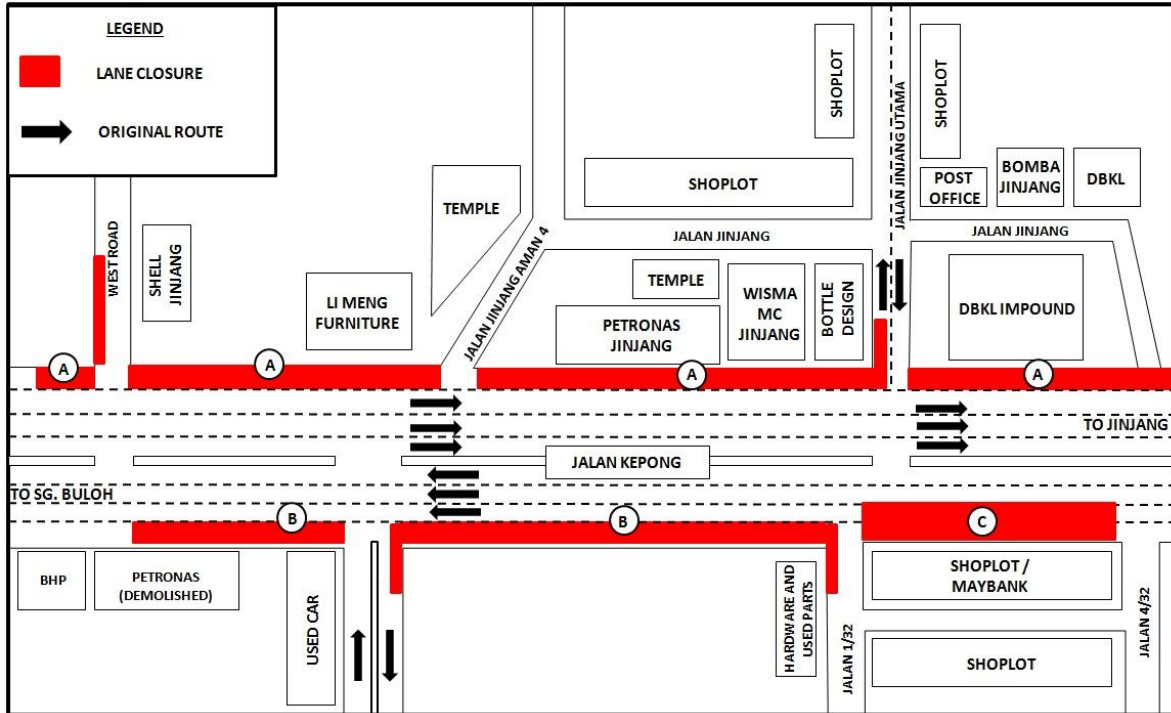
Date	30 August 2018 – 30 November 2018
Time	10:00pm – 6:00am
Duration	3 months
Reason	To facilitate utilities detection & relocation works and tree cutting for MRT SSP Line construction works

There will be continuation of lane closures along Jalan Kepong (Sungai Buloh-bound and Jinjang-bound) starting **from 30 August 2018 until 30 November 2018, 10:00pm to 6:00am daily, intermittently**. The traffic management plan involves the following closures:

Closure A: Partial lane closure by stages for a total stretch of 600 metres starting from the West Road towards Jalan Jinjang (Jinjang-bound).

Closure B: Partial lane closure by stages for a total stretch of 500 metres starting from Jalan 1/32 until BHP Petrol Station (Sungai Buloh-bound).

Closure C: Two (2) lanes closure for a total stretch of 150 metres starting from Jalan 4/32 until Jalan 1/32 (Sungai Buloh-bound).



MAP 5: CONTINUATION OF LANE CLOSURES ALONG JALAN KEPONG (SUNGAI BULOH-BOUND AND JINJANG-BOUND) – JINJANG UTARA

6. LANJUTAN PENUTUPAN LORONG SEPANJANG JALAN KEPONG SECARA BERKALA DAN BERPERINGKAT (ARAH JINJANG DAN ARAH SUNGAI BULOH)

Tarikh	30 Ogos 2018 – 30 November 2018
Masa	10:00 malam – 6:00 pagi; 24 jam
Jangka masa	3 bulan
Sebab	Untuk kerja-kerja mengesan dan mengalih utiliti serta pelebaran jalan bagi pembinaan projek MRT

Untuk makluman, penutupan **secara berkala** sepanjang Jalan Kepong (Arah Jinjang dan Arah Sungai Buloh) di Desa Jaya, Pekan Lama Kepong dan Metro Prima akan dilanjutkan dari **30 Ogos 2018 sehingga 30 November 2018, 10:00 malam – 6:00 pagi**. Pelan pengurusan trafik adalah berperingkat seperti berikut:

Penutupan A (10:00malam – 6:00pagi)

- Penutupan lorong kiri secara berperingkat dengan jarak keseluruhan sejauh 600 meter bermula Sungai Keroh ke Jalan Metro Perdana Barat (Arah Jinjang). Jarak setiap peringkat penutupan adalah sejauh 150 meter.
- Penutupan lorong kiri secara berperingkat dengan jarak keseluruhan sejauh 500 meter bermula dari AEON Jusco Kepong hingga ke Stesen Minyak Caltex (Arah Sungai Buloh). Jarak setiap peringkat penutupan adalah sejauh 100 meter.
- Sepanjang penutupan, pengguna jalanraya boleh menggunakan satu (1) lorong sedia ada di kedua-dua arah.

Penutupan B (10:00 malam – 6:00 pagi) - Penutupan lorong kanan di hadapan AEON Big Kepong dengan jarak keseluruhan sejauh 200 meter (Arah Jinjang dan Arah Sungai Buloh).

Penutupan C (10.00 malam - 6.00 pagi) - Penutupan lorong kiri bermula dari susur masuk Jalan Kepong ke Jalan Metro Perdana Barat dengan jarak keseluruhan sejauh 100 meter (Arah Taman Maluri).

Semasa **Penutupan B dan C**, pengguna jalanraya boleh menggunakan dua(2) lorong sedia ada.

Closure D (24 jam)

- Penutupan kekal susur keluar dari Jalan Metro Perdana Barat 8 ke Jalan Kepong (Arah Jinjang).
- Sepanjang penutupan ini, pengguna jalanraya perlu terus ke hadapan dan belok ke kiri (di jalan sebelah penutupan) untuk terus ke Jalan Kepong (Arah-Jinjang).

Semua penutupan akan dilaksanakan **secara berkala** dan dalam pada satu-satu masa, hanya satu (1) penutupan akan dilaksanakan.

6. CONTINUATION OF LANE CLOSURES INTERMITTENTLY AND BY STAGES ALONG JALAN KEPONG (SUNGAI BULOH-BOUND AND JINJANG-BOUND) – METRO PRIMA

Date	30 August 2018 – 30 November 2018
Time	10:00pm – 6:00am; 24 hours
Duration	3 months
Reason	To facilitate utilities detection & relocation, road widening and pier construction for MRT SSP Line

There will be continuation of lane closures along Jalan Kepong (Sungai Buloh-bound and Jinjang-bound) **from 30 August 2018 until 30 November 2018, 10:00pm – 6:00am, intermittently.** The traffic management plan involves the following closures:

Closure A (10:00pm – 6:00am)

- Left lane closure by stages for a total stretch of 600 metres starting from Sungai Keroh towards Metro Perdana Barat (Jinjang-bound). Each stage will be approximately for 150 metres.
- Left lane closure for a total stretch of 500 metres starting from AEON Jusco Mall until Caltex Pekan Lama Kepong (Sungai Buloh-bound). Each stage will be approximately for 100 metres
- At any one time, there will be **one (1)** lane made available for Jinjang-bound and Sungai Buloh-bound.

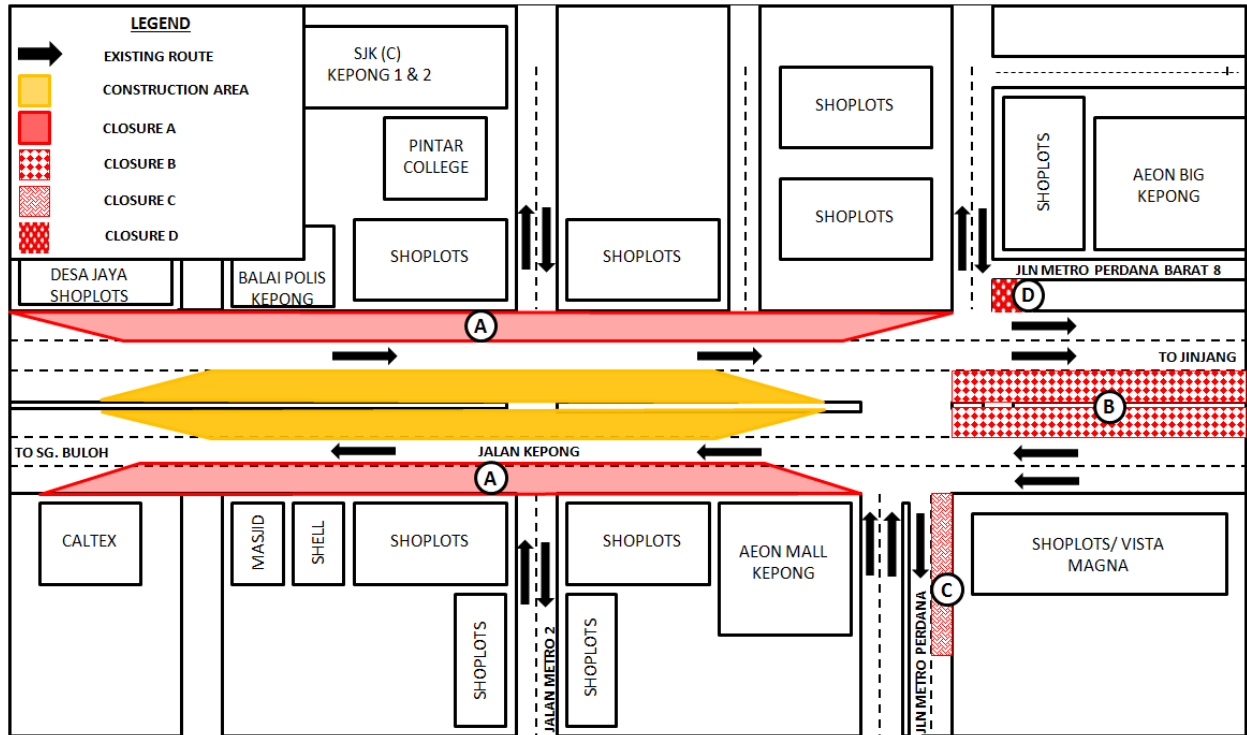
Closure B (10:00pm - 6:00am) – Right lane closure (Jinjang-bound and Sungai Buloh-bound) in front of AEON Big Kepong for a stretch of 200 metres.

Closure C (10:00pm – 6:00am) - Left lane closure after the slip road of Jalan Kepong entering Jalan Metro Perdana for a total stretch of 100 metres (Maluri-bound).

At any one time, two **(2)** lanes will be made available for **Closure B and Closure C.**

Closure D (24 hours) - Permanent slip road closure at Jalan Metro Perdana Barat 8 entering Jalan Besar Kepong (Jinjang - bound). During this closure, motorists need to go straight and turn left (on the road next to the closure) to get to Jalan Kepong (Jinjang-bound)

All closures are implemented **intermittently** and at any one time there will be **only one closure.**



MAP 6: CONTINUATION OF LANE CLOSURES INTERMITTENTLY AND BY STAGES ALONG JALAN KEPONG (SUNGAI BULOH-BOUND AND JINJANG-BOUND) – METRO PRIMA

7. LANJUTAN PENUTUPAN PENUH LORONG SECARA BERKALA SEPANJANG JALAN KEPONG (ARAH KUALA LUMPUR)

Tarikh	30 Ogos 2018 – 16 November 2018
Masa	10:00 malam – 5:00 pagi (Sabtu & Ahad sahaja)
Jangka masa	2 bulan
Sebab	Untuk kerja-kerja pelancaran galang kekotak segmen dan sebarang kerja yang berkaitan

Untuk makluman, penutupan penuh lorong **secara berkala** di Jalan Kepong (Arah Kuala Lumpur) akan dilanjutkan **dari 30 Ogos 2018 hingga 16 November 2018 (hanya pada Sabtu hingga Ahad sahaja), bermula jam 10.00 malam hingga jam 5.00 pagi**. Pelan pengurusan trafik adalah seperti berikut :

Penutupan A : Penutupan dua lorong sejauh 550 meter bermula dari persimpangan West Road hingga persimpangan lampu isyarat Jinjang Utara (Arah Kuala Lumpur). Sepanjang penutupan dijalankan, pemandu boleh menggunakan satu (1) lorong yang sedia ada (sila rujuk anak panah **HIJAU** di peta yang disediakan).

Penutupan B : Penutupan penuh lorong sejauh 350 meter bermula dari persimpangan lampu isyarat Jinjang Utara hingga ke persimpangan Jalan Jinjang Permai (Arah Kuala Lumpur). Sepanjang penutupan, pemandu akan dilencongkan ke laluan kontra (Arah Sungai Buloh) sebelum kembali semula di persimpangan Jalan Jinjang Permai (sila rujuk anak panah **BIRU** di peta yang disediakan)

Sila patuhi arahan papan tanda lalu lintas dan pengawal trafik sepanjang masa. Untuk maklumat lanjut sila rujuk peta di bawah.

.....

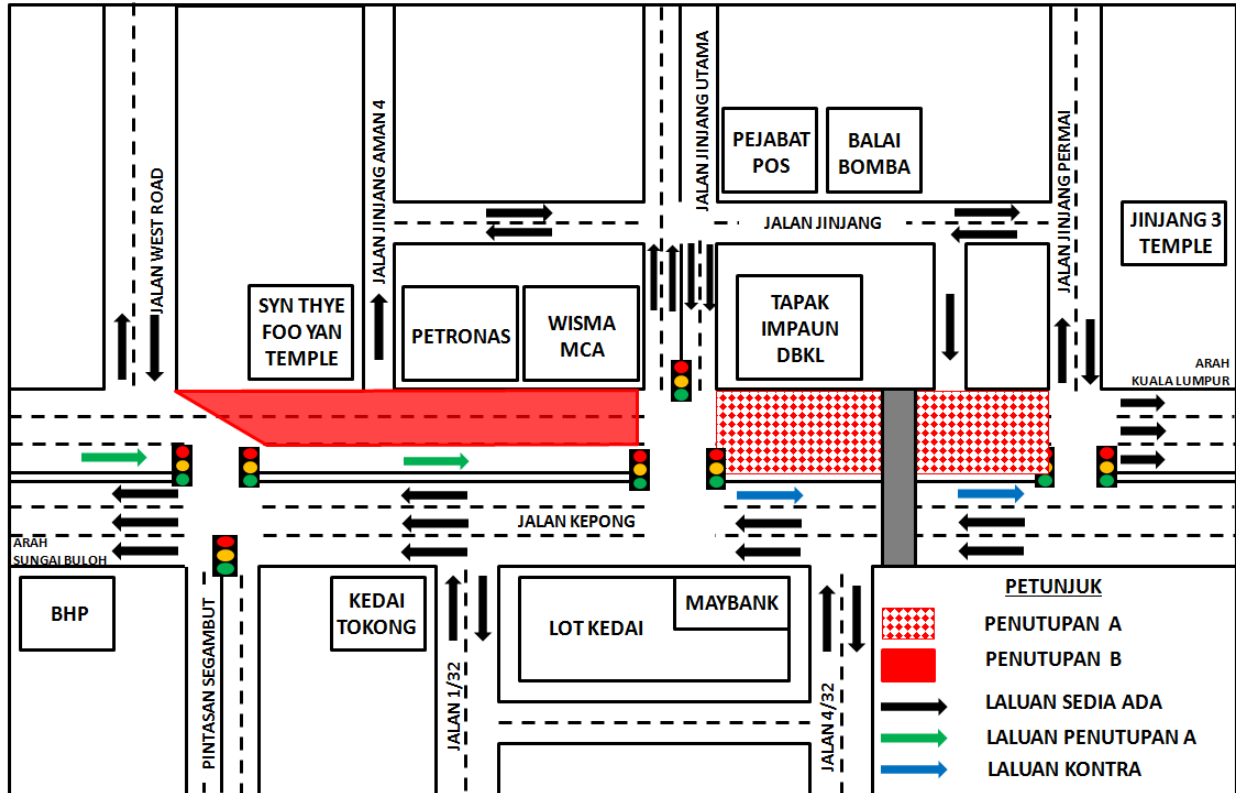
7. CONTINUATION OF FULL LANE CLOSURE INTERMITTENTLY ALONG JALAN KEPONG (KUALA LUMPUR-BOUND)

Date	30 August 2018 – 16 November 2018
Time	10:00pm – 5:00am (Saturday & Sunday only)
Duration	2 months
Reason	To facilitate relocation of launching gantry (LG) and any other MRT related works

There will be continuation of full lane closures along Jalan Kepong (Kuala Lumpur-bound) starting **from 30 August 2018 until 16 November 2018 (Saturday and Sunday only), 10:00 pm until 5:00 am daily, intermittently**. The traffic management plan involves the following closures:

Closure A : Two (2) lane closure along Jalan Kepong (Kuala Lumpur - bound) for a total stretch of 550 metres starting from the junction of Jalan West Road until the traffic light junction of Jinjang Utara. During the closure, motorists heading to Kuala Lumpur still can use the remaining one (1) lane (as indicated by the **GREEN** arrows in the appended map).

Closure B : Full bound closure along Jalan Kepong (Kuala Lumpur-bound) for a total stretch of 350 metres starting from the traffic light junction of Jinjang Utara until the junction of Jalan Jinjang Permai. During this closure, motorists will be diverted to use the contra flow provided before joining back at the junction of Jalan Jinjang Permai (as indicated by the **BLUE** arrows in the appended map).



MAP 7: CONTINUATION OF FULL LANE CLOSURE INTERMITTENTLY ALONG JALAN KEPONG (KUALA LUMPUR-BOUND)

8. LANJUTAN PENUTUPAN LORONG KECEMASAN SECARA BERKALA DI SUSUR KELUAR MENGHALA LEBUHRAYA KUALA LUMPUR SEREMIBAN (ARAH UTARA)

Tarikh	30 Ogos 2018 – 21 September 2018
Masa	9:30 pagi – 4:30 petang / 10:00 malam – 5:00 pagi
Jangka masa	22 hari
Sebab	Untuk kerja-kerja pembinaan akses keluar masuk, pembersihan, penanaman cerucuk, pengalihan utiliti dan sebarang kerja yang berkaitan

Untuk makluman, penutupan lorong kecemasan **secara berkala** di susur keluar menghalo Lebuhraya Kuala Lumpur Seremban (Arah Utara) akan dilanjutkan dari **30 Ogos 2018 sehingga 21 September 2018, 9:30 pagi - 4:30 petang dan 10:00 malam – 5:00 pagi**.

Semasa penutupan lorong dilaksanakan, pengguna trafik masih boleh menggunakan laluan sediaada menuju ke Lebuhraya Kuala Lumpur-Seremban. Penutupan lorong adalah sepanjang 1000 meter dan pengawal bendera akan mengawal trafik dengan menggunakan kaedah ‘Berhenti dan Jalan’ (seperti yang ditunjukkan dalam anak panah **HIJAU** dalam peta).

Sila patuhi arahan papan tanda lalu lintas dan pengawal trafik sepanjang masa.

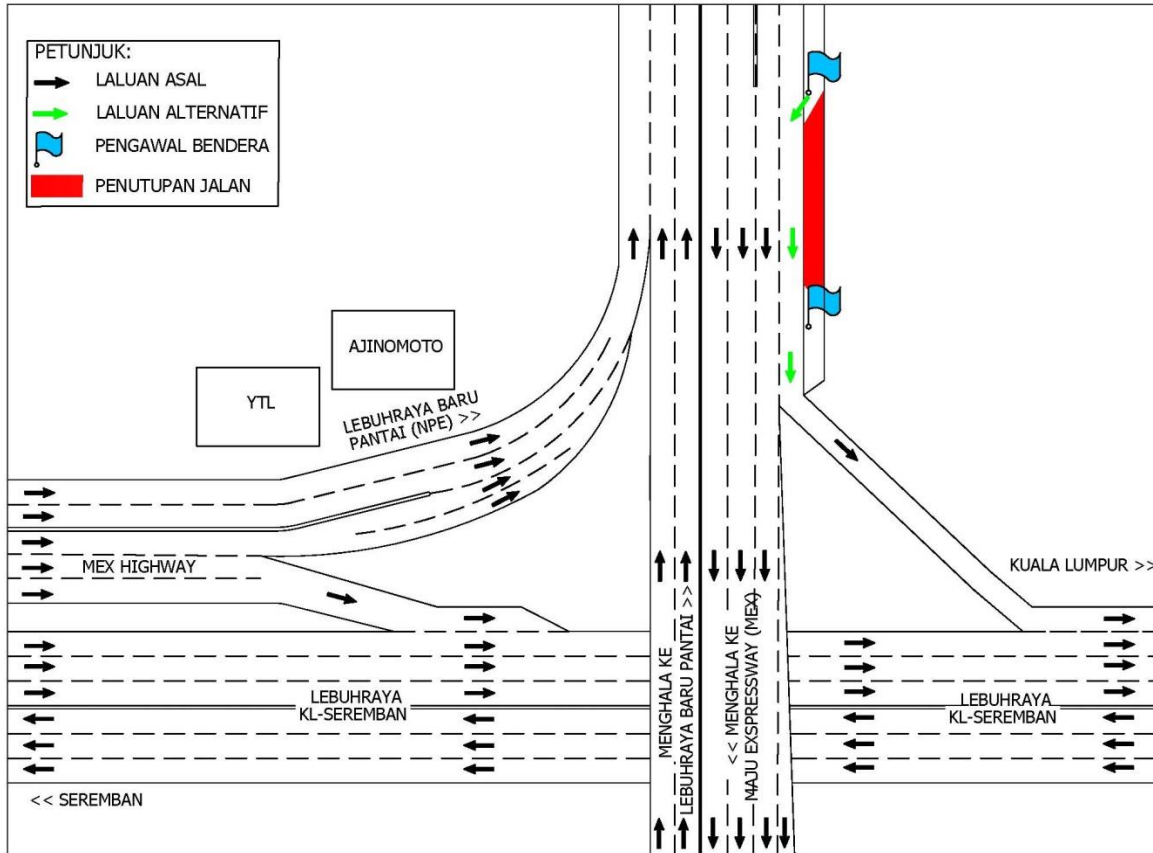
8. CONTINUATION OF EMERGENCY LANE CLOSURE AT THE EXIT OF SLIPROAD TOWARDS KUALA LUMPUR SEREMBAN HIGHWAY (NORTH-BOUND)

Date	30 August 2018 – 21 September 2018
Time	9:30am – 4:30pm / 10:00pm – 5:00am
Duration	22 days
Reason	To facilitate construction of access in and out, land clearing, bore piling, utilities relocation and any other MRT related works

There will be continuation of emergency lane closure at the slip road exit towards Kuala Lumpur-Seremban Highway (North-bound) from **30 August 2018 until 21 September 2018, 9:30 am – 4:30 pm and 10:00 pm – 5:00 am, intermittently**.

During the closure, motorists will still be able to use the existing lanes heading to Kuala Lumpur-Seremban Highway. The closure is for a stretch of 1000 metres and flagmen will be placed at both ends to facilitate the traffic flow using ‘STOP’ and ‘GO’ method (as shown by **GREEN** arrows in the appended map).

Motorists are advised to adhere to safety signage and flagmen at all time.



MAP 8: CONTINUATION OF EMERGENCY LANE CLOSURE AT THE EXIT OF SLIPROAD TOWARDS KUALA LUMPUR SEREMBAN HIGHWAY (NORTH-BOUND)

For media enquiries, please contact:

Zaini Ghazali (Item 1-7)

Tel: +6012 328 1821

zainighazali@azrb.com

Anizam bin Ali (Item 8)

Tel: +6016 322 1486

anizam.ali@wct.my

Leanne Ann Susau (Item 1-8)

Tel: +603 7493 3832

leanne@mgjv-kvmrt.com.my

MMC GAMUDA KVMRT (PDP SSP) SDN BHD (1117100-V)
 Block A, Level 17, Menara Mustapha Kamal, PJ Trade Centre
 No 8, Jalan PJU 8/8A, Bandar Damansara Perdana, 47820 Petaling Jaya
 Selangor Darul Ehsan, Malaysia
 T: +603-7494 2222 F: +603-7727 0222 www.mymrt.com.my