

PENGUMUMAN TRAFIK

MAKLUMAN TERKINI PELAN PENGURUSAN TRAFIK UNTUK PEMBINAAN MRT SSP SEPANJANG JALAN KUALA SELANGOR, PERSIARAN DAGANG DAN JALAN IPOH

21 OGOS 2018

1. PENUTUPAN PENUH LORONG DI SEPANJANG JALAN KUALA SELANGOR (ARAH SUNGAI BULOH) DAN PEMBUKAAN LALUAN KONTRA DI ARAH KEPONG - KM50

Tarikh	23 Ogos 2018 – 30 November 2018
Masa	10:00 malam – 6:00 pagi; 10:00 malam – 8:00 pagi
Jangka masa	3 bulan
Tujuan	Menjalankan kerja-kerja pembinaan tiang, pelancaran kekotak segmen (SBG) dan sebarang kerja berkaitan

Untuk makluman, penutupan penuh lorong **secara berkala** di sepanjang Jalan Kuala Selangor (Arah Sungai Buloh) sejauh 500 meter akan dimulakan dari **23 Ogos 2018 hingga 30 November 2018**. Masa penutupan adalah seperti berikut :

- **Ahad hingga Jumaat (10:00 malam – 6:00 pagi)**
- **Sabtu dan Cuti Umum (10:00 malam – 8:00 pagi)**

Semasa penutupan ini, laluan kontra sebanyak dua (2) lorong akan dibuka di Arah Kepong. Pemandu yang ingin menuju ke arah Sungai Buloh harus menggunakan laluan kontra ini yang akan bermula dari Persimpangan Bandar Sri Damansara sehingga Indah Water Konsortium (IWK) (seperti yang ditunjukkan oleh anak panah **BIRU** dalam peta).

Manakala, pemandu dari Bandar Sri Damansara ke Sungai Buloh juga akan dilencongkan untuk menggunakan laluan kontra (seperti yang ditunjukkan oleh anak panah **HIJAU** dalam peta).

Pemandu yang ingin menuju ke arah Kepong masih boleh menggunakan lorong tengah dan kiri.

Sila patuhi arahan papan tanda lalu lintas dan pengawal trafik sepanjang masa. Untuk maklumat lanjut sila rujuk peta di bawah.

1. FULL BOUND CLOSURE ALONG JALAN KUALA SELANGOR (SUNGAI BULOH-BOUND) AND ACTIVATION OF CONTRA FLOW ALONG KEPONG-BOUND - KM50

Date	23 August 2018 – 30 November 2018
Time	10:00pm – 6:00am; 10:00pm – 8:00am
Duration	3 months
Reason	To facilitate pier works, Segmental Box Girder (SBG) launching and any other related works for MRT construction

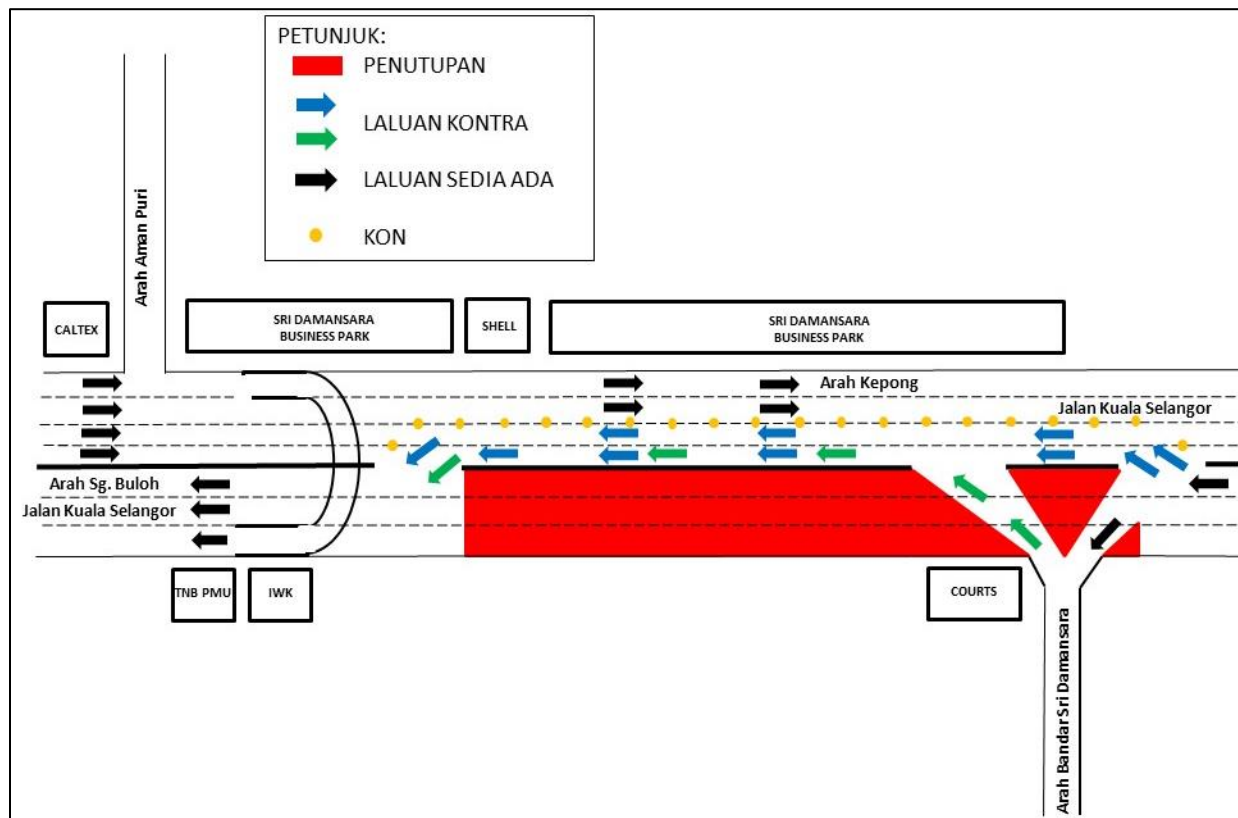
There will be full bound closure along Jalan Kuala Selangor (Sungai Buloh-bound) for a stretch of 500 metres starting from **23 August 2018 to 30 November 2018, intermittently** as per the following time:

- **Sunday to Friday (10:00 PM – 6:00 AM)**
- **Saturday and Public Holiday (10:00 PM – 8:00 AM)**

During the bound closure, contra flow will be provided whereby two (2) lanes will be made available along Kepong-bound. Motorists wanting to go to Sungai Buloh will be diverted to use the contra flow which start from Bandar Sri Damansara junction until Indah Water Konsortium (IWK) (as indicated in **BLUE** arrows in the map).

Meanwhile, motorists from Bandar Sri Damansara also will be diverted to use the contra flow (as indicated in **GREEN** arrows in the map).

For motorists wanting to go to Kepong, the middle and left lanes will be maintained. Motorists are advised to adhere to safety signage and flagmen at all time.



MAP 1 : FULL BOUND CLOSURE ALONG JALAN KUALA SELANGOR (SUNGAI BULOH-BOUND) AND ACTIVATION OF CONTRA FLOW ALONG KEPONG-BOUND - KM50

2. LANJUTAN PENUTUPAN LORONG SEPANJANG JALAN KUALA SELANGOR (ARAH SUNGAI BULOH DAN ARAH KEPONG)

Tarikh	23 Ogos 2018 – 22 September 2018
Masa	24 jam; 10:00 malam – 6:00 pagi
Jangka masa	1 bulan
Tujuan	Menjalankan kerja-kerja pembinaan cerucuk dan sebarang kerja berkaitan

Untuk makluman, penutupan lorong sepanjang Jalan Kuala Selangor (Arah Sungai Buloh dan Arah Kepong) akan dilanjutkan dari **23 Ogos 2018 sehingga 22 September 2018 secara berkala**. Pelan pengurusan lalu lintas adalah seperti berikut:

Penutupan A (24 jam):

- i. Penutupan lorong paling kiri Jalan Kuala Selangor (Arah Sungai Buloh) di KM47 sebelum susur masuk ke Sierramas.
- ii. Penutupan lorong paling kiri Jalan Kuala Selangor (Arah Sungai Buloh) selepas susur masuk ke Sierramas sepanjang 100 meter; Penutupan lorong kiri di susur naik menghala ke Sierramas sepanjang 100 meter.
- iii. Penutupan lorong kiri menghala ke Tol Sungai Buloh sepanjang 100 meter.
- iv. Penutupan lorong kiri di susur masuk ke Sierramas dan Sekolah Antarabangsa IGB (Arah Kepong) sepanjang 100 meter.

Penutupan B (24 jam): Penutupan lorong kanan menghala Tol Sungai Buloh sepanjang 100 meter. **Semasa penutupan B Penutupan A (iii) tidak akan berlaku.**

Penutupan C (10 malam – 6 pagi):

- i. Penutupan sebahagian lorong kiri selepas Tol Sungai Buloh sebelum meneruskan perjalanan di Jalan Kuala Selangor (Arah Sungai Buloh) sepanjang 80 meter.
- ii. Penutupan sebahagian lorong kanan selepas Tol Sungai Buloh sebelum meneruskan perjalanan di Jalan Kuala Selangor (Arah Sungai Buloh) sepanjang 80 meter.
- iii. Penutupan sebahagian lorong kanan di susur jalan ke Sierramas sepanjang 50 meter.
- iv. Penutupan sebahagian lorong kiri di susur jalan ke Sierramas sepanjang 50 meter.

Setiap penutupan berikut adalah secara berkala. Sila rujuk peta di bawah untuk maklumat lanjut.

.....

2. CONTINUATION OF LANE CLOSURES ALONG JALAN KUALA SELANGOR (SUNGAI BULOH-BOUND AND KEPONG-BOUND)

Date	23 August 2018 - 22 September 2018
Time	24 hours; 10:00pm – 6:00am
Duration	1 month
Reason	To facilitate pier works and any other related works for MRT construction

There will be a continuation of lane closures along Jalan Kuala Selangor (Sungai Buloh-bound and Kepong-bound) from **23 August 2018 to 22 September 2018, intermittently**. The traffic management plan involves the following closures:

Closure A (24 hours):

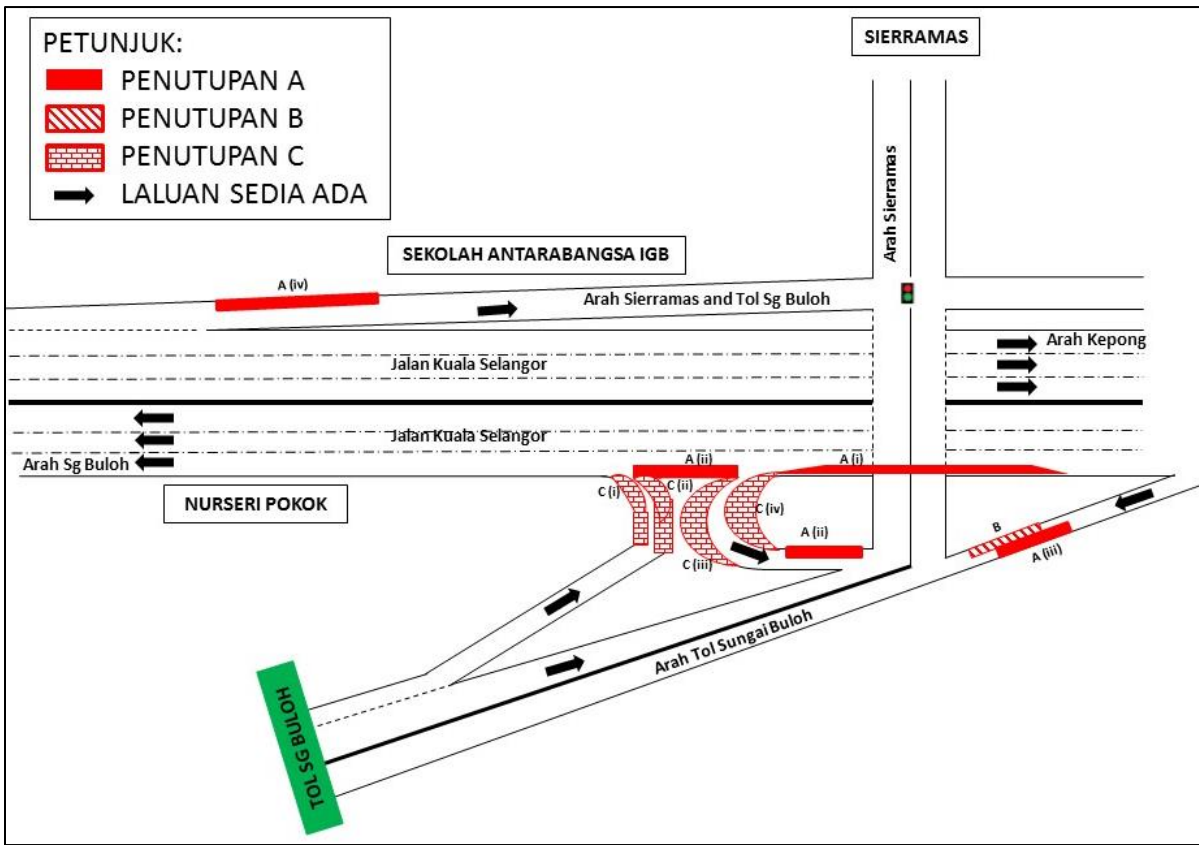
- i. Left-most lane closure along Jalan Kuala Selangor (Sungai Buloh-bound) at KM47 before the ramp up to Sierramas.
- ii. Left-most lane closure along Jalan Kuala Selangor (Sungai Buloh-bound) after the ramp up to Sierramas for a stretch 100 metres; Left lane closure on the ramp up to Sierramas for a stretch 100 metres
- iii. Left lane closure towards Sungai Buloh toll for a stretch of 100 metres.
- iv. Left lane closure on the ramp up to Sierramas and IGB International School (Kepong-bound) for a stretch of 100 metres.

Closure B (24 hours): Right lane closure towards Sungai Buloh toll for a stretch of 100 metres. **During this closure, Closure A (iii) will not take place.**

Closure C (10pm – 6am):

- i. Partial left lane closure after Sungai Buloh toll before joining into Jalan Kuala Selangor (Sungai Buloh-bound) for a stretch of 80 metres.
- ii. Partial right lane closure after Sungai Buloh toll before joining into Jalan Kuala Selangor (Sungai Buloh-bound) for a stretch of 80 metres.
- iii. Partial right lane closure on the ramp up to Sierramas for a stretch 50 metres.
- iv. Partial left lane closure on the ramp up to Sierramas for a stretch of 50 metres.

All the above closures will be implemented intermittently only. Please refer to the map for further reference on the closures.



MAP 2 : CONTINUATION OF LANE CLOSURES ALONG JALAN KUALA SELANGOR (SUNGAI BULOH-BOUND AND KEPONG-BOUND)

3. LANJUTAN PENUTUPAN LORONG SECARA BERKALA DI SEPANJANG PERSIARAN DAGANG (ARAH SUNGAI BULOH DAN ARAH KEPONG)

Tarikh	23 Ogos 2018 – 04 Oktober 2018
Masa	8:00 pagi – 6:00 petang; 10:00 malam – 6:00 pagi
Jangka masa	2 bulan
Tujuan	Menjalankan kerja-kerja pelancaran kekotak segmen (SBG) dan sebarang kerja berkaitan

Untuk makluman, penutupan **secara berkala** di sepanjang Persiaran Dagang, Bandar Sri Damansara akan dilanjutkan dari **23 Ogos 2018 hingga 04 Oktober 2018, 8:00 pagi hingga 6:00 petang atau 10:00 malam hingga 6:00 pagi**. Pelan Pengurusan Trafik adalah seperti berikut :

Penutupan A (8:00 pagi – 6:00 petang): Penutupan satu lorong sejauh 350 meter bermula dari Persiaran Dagang SD 1/1b menghala Persiaran Mahogani

Penutupan B (8:00 pagi – 6:00 petang): Penutupan satu lorong sejauh 350 meter bermula dari tapak Stesen BHP Persiaran Dagang hingga Bangunan De' Showroom, menghala Persiaran Cemara.

Penutupan C (8:00 pagi – 6:00 petang): Penutupan lorong sejauh 150 dari tapak Stesen Petron (sepanjang Persiaran Mahogani hingga tapak Bangunan Continental, Persiaran Dagang.

Penutupan A, B dan C akan dilaksanakan secara berkala.

Penutupan D (10:00 malam – 6:00 pagi): Penutupan lorong sejauh 100 meter bermula dari tapak yang dahulunya adalah Pusat Servis Proton sepanjang Persiaran Mahogani menghala ke Kepong.

Setiap penutupan berikut adalah secara berkala. Sila rujuk peta di bawah untuk maklumat lanjut. Semasa penutupan lorong dilaksanakan, pemandu akan dilencongkan ke arah bertentangan oleh pengawal trafik dengan menggunakan kaedah "BERHENTI" dan "JALAN". Penutupan ini adalah secara berperingkat.

3. CONTINUATION OF LANE CLOSURES INTERMITTENTLY ALONG PERSIARAN DAGANG, SRI DAMANSARA

Date	23 August 2018 – 04 October 2018
Time	8:00am – 6:00pm; 10:00pm – 6:00am
Duration	2 months
Reason	To facilitate Segmental Box Girder (SBG) launching and any other related works for MRT construction

There will be a continuation of lane closures along Persiaran Dagang, Sri Damansara starting from **23 August 2018 until 04 October 2018, 8:00am to 6:00pm or 10:00pm to 6:00am, intermittently.**

Closure A (8:00am – 6:00pm): One lane closure by stages for a total stretch of 350 metres starting from Persiaran Dagang SD 2/1b, heading towards Persiaran Mahogani.

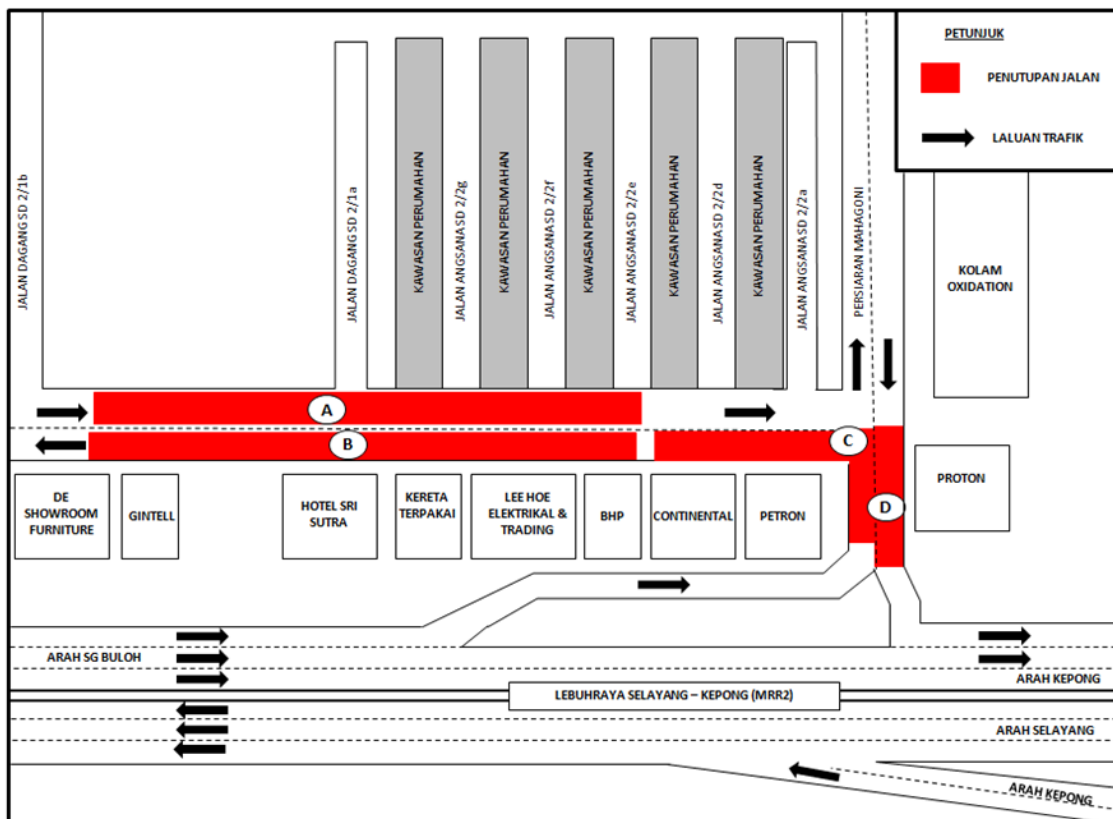
Closure B (8:00am – 6:00pm): One lane closure by stages for a total stretch of 350 metres from the former BHP petrol station until De'Showroom, heading towards Persiaran Cemara.

Closure C (8:00am – 6:00pm): One lane closure for a total stretch of 150 metres from the former Petron Station (along Persiaran Mahogani until the former Continental building, Persiaran Dagang).

Closure A, B and C will be carried out intermittently.

Closure D (10:00pm – 6:00am): One lane closure (daily) for a total stretch of 100 metres in front of the former Proton Service Centre along Persiaran Mahogani heading towards Kepong.

During these closures, motorists will be diverted to the opposite lane by flagmen at both direction using "STOP and GO" method of traffic flow. These closures are carried out in stages and at any one time there will be one (1) lane made available for motorist.



MAP 3 : CONTINUATION OF LANE CLOSURES INTERMITTENTLY ALONG PERSIARAN DAGANG, SRI DAMANSARA

4. LANJUTAN PENUTUPAN LORONG KANAN DI JALAN IPOH (ARAH KEPONG)

Tarikh	23 Ogos 2018 – 23 November 2018
Masa	24 jam
Jangka masa	3 bulan
Tujuan	Untuk kerja-kerja pemunggahan barang, pembentungan dan sebarang kerja-kerja lain yang berkaitan

Untuk makluman, penutupan lorong kanan di Jalan Ipoh (Arah Kepong), berhadapan Pusat Perniagaan Batu Kompleks dan Petron akan dilanjutkan dari **23 Ogos 2018 sehingga 23 November 2018, selama 24-jam.**

Semasa penutupan lorong dilaksanakan, **pemandu yang ingin menuju ke Arah Kepong** akan dialihkan ke lorong tengah. Sila patuhi arahan papan tanda lalu lintas dan pengawal trafik sepanjang masa.

Sila patuhi arahan papan tanda lalu lintas dan pengawal trafik sepanjang masa. Untuk maklumat lanjut sila rujuk peta di bawah.

.....

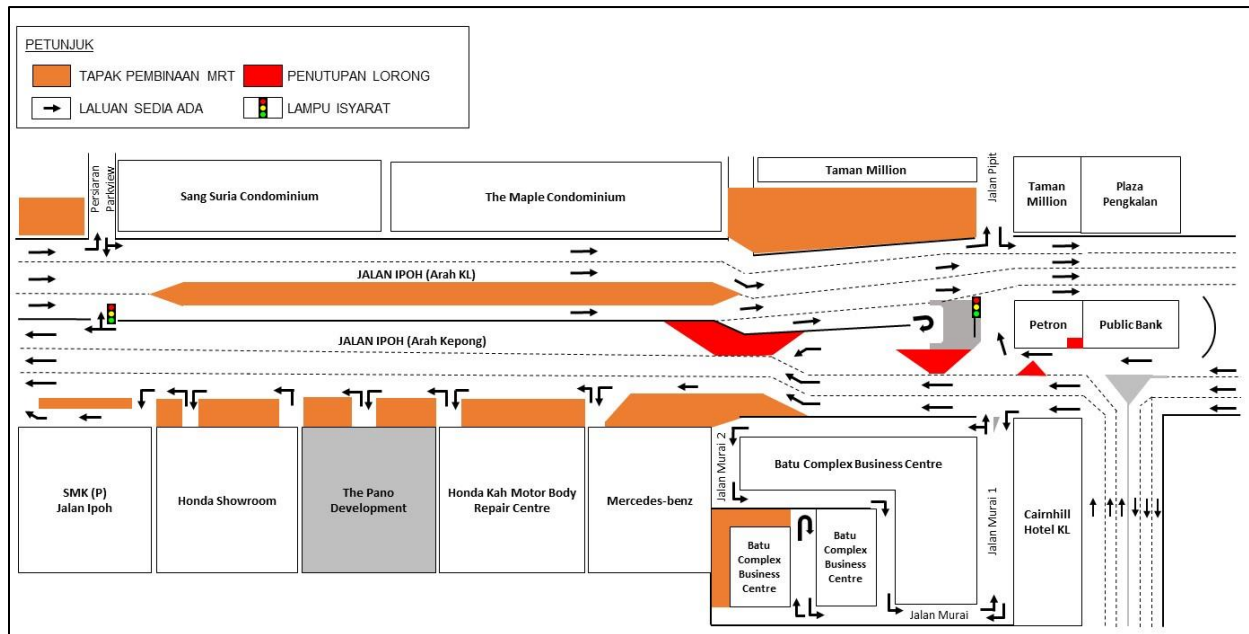
4. CONTINUATION OF RIGHT LANE CLOSURES ALONG JALAN IPOH (KEPONG-BOUND)

Date	23 August 2018 – 23 November 2018
Time	24 hours
Duration	3 months
Reason	To facilitate loading and unloading of materials, sewerage works and any other related works for MRT construction

There will be a continuation of right lane closures along Jalan Ipoh (Kepong-bound), opposite Batu Complex Business Centre and Petron from **23 August 2018 to 23 November 2018, for 24-hours.**

During the closures, **motorists heading to Kepong-bound** will be diverted into middle lane.

Motorists are advised to adhere to safety signage and flagmen at all time. Below is the map for further reference on the construction works as mentioned above.



MAP 4 : CONTINUATION OF RIGHT LANE CLOSURES ALONG JALAN IPOH (KEPONG-BOUND)

For media enquiries, please contact:

Mohd Sofie Hassan **(Item 1-2)**

Tel: +6019 228 3004

sofie@sunway.com.my

Zaini Ghazali **(Item 3)**

Tel: +6012 328 1821

zainighazali@azrb.com

Irynn Eng Poh Ling **(Item 4)**

Tel: +6012 228 9270

engpl@ijm.com

Leanne Ann Susau **(Item 1-4)**

Tel: +603 7493 3832

leanne@mgjv-kvmrt.com.my

MMC GAMUDA KVMRT (PDP SSP) SDN BHD (1117100-V)

Block A, Level 17, Menara Mustapha Kamal, PJ Trade Centre

No 8, Jalan PJU 8/8A, Bandar Damansara Perdana, 47820 Petaling Jaya

Selangor Darul Ehsan, Malaysia

T: +603-7494 2222 F: +603-7727 0222 www.mymrt.com.my