

PENGUMUMAN TRAFIK
MAKLUMAN TERKINI PELAN PENGURUSAN TRAFIK UNTUK PEMBINAAN MRT SSP SEPANJANG
JALAN IPOH, JALAN KEPONG DAN TAMAN KAYA

07 OGOS 2018

1. LANJUTAN PENUTUPAN LORONG DI TAMAN MILLION (JALAN IPOH)

Tarikh	09 Ogos 2018 – 26 Disember 2018
Masa	9:00 malam – 6:00 pagi; 24 jam
Jangka masa	4 bulan
Tujuan	Untuk kerja- kerja pemunggahan barang, pembersihan & penyediaan tapak, pemindahan utiliti, penyelidikan tanah, pemasangan alat penghalang bunyi, kerja-kerja pembinaan cerucuk dan sebarang kerja yang berkaitan.

Untuk makluman, penutupan lorong secara berkala di Lorong Balam, Jalan Pipit & Jalan Tiong, Taman Million akan dilanjutkan dari **09 Ogos 2018 sehingga 26 Disember 2018**. Pelan Pengurusan lalu lintas melibatkan penutupan seperti berikut:

Penutupan A: Lorong Balam - Penutupan lorong untuk jarak 30 meter, **24-jam, setiap hari**.

Penutupan B:

- Jalan Tiong - Penutupan lot parkir berkala untuk jarak 100 meter dari **9:00 malam sehingga 6:00 pagi**.
- Jalan Pipit - Penutupan lorong berkala untuk jarak 60 meter dari **9:00 malam sehingga 6:00 pagi**.
- Semasa penutupan jalan dilaksanakan, **pemandu yang menghala ke Jalan Pipit dari Jalan Ipoh (Hala KL)** perlu belok kiri ke Jalan Merak dan belok kiri selepas 1 Stop Cafe. Seterusnya melalui Jalan Balam sebelum membelok kiri selepas Syarikat Brightlite (M) Sdn. Bhd. seperti yang ditunjukkan dalam anak panah **HIJAU** di dalam peta.
- **Pemandu yang menghala ke Jalan Ipoh (Hala KL) dari Jalan Pipit** perlu melalui kawasan perumahan Taman Million, seterusnya belok kanan ke Jalan Merak dan menghala terus ke simpang Jalan Ipoh (Hala KL), seperti yang ditunjukkan dalam anak panah **UNGU** di dalam peta.

Sila patuhi arahan papan tanda lalu lintas dan pengawal trafik sepanjang masa. Untuk maklumat lanjut, sila rujuk peta di bawah.

1. CONTINUATION OF ROAD CLOSURES ALONG TAMAN MILLION (JALAN IPOH)

Date	09 August 2018 – 26 December 2018
Time	9:00pm – 6:00am; 24 hours
Duration	4 months
Reason	To facilitate loading/unloading material, utilities relocation, soil investigation, installation of noise barrier, pier works, concrete cut & cover and any other related works for MRT construction works

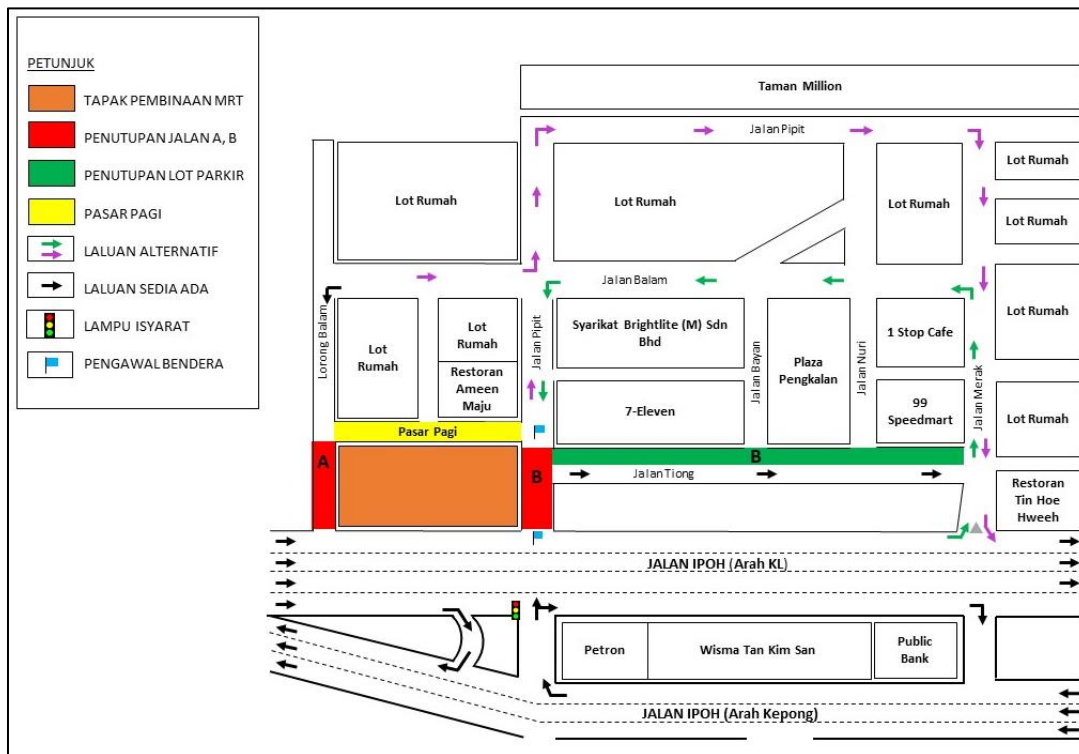
There will be continuation of internal road closure by stages at Taman Million along Lorong Balam, Jalan Pipit & Jalan Tiong from **27 April 2018 until 08 August 2018**. The traffic management plan involves the following closures:

Closure A: Lorong Balam - Internal road closure for a stretch of 30 metres for **24-hours, daily**.

Closure B:

- Jalan Tiong - Parking bays closure for a stretch of 100 metres by stages from **9pm to 6am**.
- Jalan Pipit - Internal lane closure for a stretch of 60 metres by stages from **9pm to 6am**.
- During the closure, **motorists heading to Jalan Pipit from Jalan Sultan Azlan Shah (KL-bound)** will have to turn left into Jalan Merak and turn left again after 1 Stop Cafe, continue straight along Jalan Balam before turning left after Syarikat Brightlite (M) Sdn. Bhd. to join Jalan Pipit, as indicated in **GREEN** arrows in the map.
- **Motorists heading to Jalan Sultan Azlan Shah (KL-bound) from Jalan Pipit** will have to pass by Taman Million housing area, turn right into Jalan Merak and continue straight to join Jalan Sultan Azlan Shah (KL-bound), as indicated in **PURPLE** arrows in the map.

Motorists are advised to adhere to safety signage and flagmen at all time. Please refer to the map for further reference on the construction works as mentioned above.



MAP 1 : CONTINUATION OF ROAD CLOSURES ALONG TAMAN MILLION (JALAN IPOH)

2. LANJUTAN PENUTUPAN LORONG, KERB DAN BAHU JALAN DI JALAN KEPONG (ARAH KEPONG DAN ARAH KL)

Tarikh	09 Ogos 2018 – 26 Disember 2018
Masa	9:00 malam – 6:00 pagi / 24 jam
Jangka masa	4 bulan
Tujuan	Untuk kerja-kerja pemindahan utiliti dan sebarang kerja yang berkaitan

Untuk makluman, penutupan lorong, kerb dan bahu jalan di Jalan Kepong (Arah Kepong dan Arah KL) akan dilanjutkan dari **09 Ogos 2018 sehingga 26 Disember 2018**. Penutupan lorong akan dilaksanakan dari **9:00malam – 6:00pagi**, manakala penutupan kerb dan bahu jalan sepanjang 10 meter akan dilaksanakan selama **24-jam**. Pelan pengurusan lalu lintas melibatkan penutupan lorong, kerb dan bahu jalan seperti berikut:

Jalan Kepong (Arah Kepong)

- Kerb di hadapan *Jinjang Funeral Parlor*.
- Kerb di hadapan *Koon Ken Metal Engineering Sdn. Bhd.*
- Kerb di hadapan Petronas Jambu Jerteh.
- Penutupan lorong di Jalan Jambu Gajus.

Jalan Kepong (Arah KL): Bahu jalan di Jalan Jambu Laut.

Sila patuhi arahan papan tanda lalu lintas dan pengawal trafik sepanjang masa. Untuk maklumat lanjut, sila rujuk peta di bawah.

2. CONTINUATION OF INTERNAL ROAD, ROAD CURB AND ROAD SHOULDER CLOSURES AT JALAN KEPONG (KEPONG-BOUND AND KL-BOUND)

Date	09 August 2018 – 26 December 2018
Time	9:00 pm – 6:00 am / 24 hours
Duration	4 months
Reason	To facilitate utilities relocation and any other related works for MRT construction works

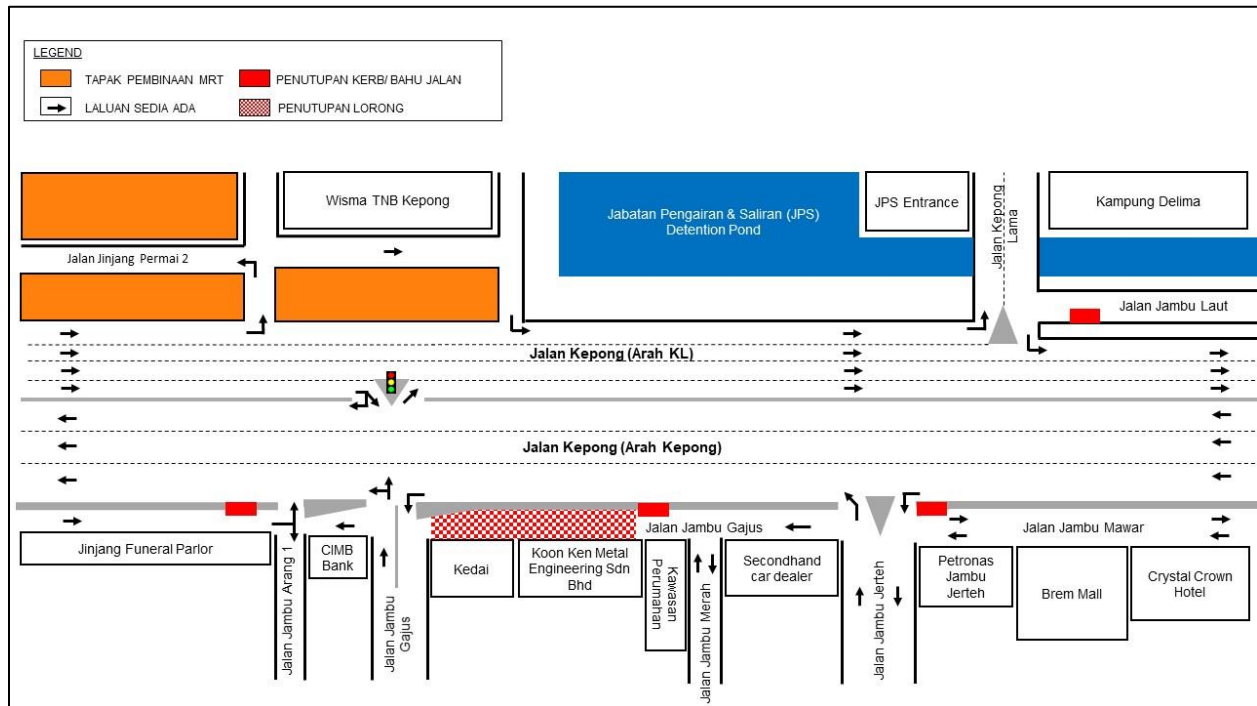
There will be continuation of internal road, road curb and road shoulder closures at Jalan Kepong (Kepong-bound & KL-bound) from **09 August 2018 until 26 December 2018**. To facilitate the construction works, the internal road will be closed from **9:00pm – 6:00am** for a stretch of 100 metres, whereas the following road curbs and road shoulder will be closed **24-hours** for a stretch of 10 metres. The traffic management plan involves the following closures:

Jalan Kepong (Kepong-bound)

- Internal road closure along Jalan Jambu Gajus.
- Road curb in front of *Jinjang Funeral Parlor*.
- Road curb in front of *Koon Ken Metal Engineering Sdn. Bhd.*
- Road curb in front of Petronas Jambu Jerteh.

Jalan Kepong (KL-bound): Road shoulder along Jalan Jambu Laut.

Motorists are advised to adhere to safety signage and flagmen at all time. Please refer to the map for further reference on the construction works as mentioned above.



MAP 2 : CONTINUATION OF INTERNAL ROAD, ROAD CURB AND ROAD SHOULDER CLOSURES AT JALAN KEPONG (KEPONG-BOUND AND KL-BOUND)

3. LANJUTAN PENUTUPAN LORONG SECARA BERPERINGKAT DI JALAN TAPAH, JALAN KHALSA, JALAN CUMARASAMI, JALAN VETHAVANAM & JALAN ST. THOMAS, TAMAN KAYA

Tarikh	09 Ogos 2018 – 26 Disember 2018
Masa	9:00pagi–6:00petang; 9:00malam–6:00pagi; 9:00malam–10:00pagi (malam Sabtu)
Jangka masa	4 bulan
Tujuan	Untuk kerja-kerja pemindahan utiliti dan sebarang kerja yang berkaitan

Untuk makluman, penutupan lorong secara berperingkat di Jalan Tapah, Jalan Khalsa, Jalan Cumarasami, Jalan Vethavanam dan Jalan St. Thomas, Taman Kaya akan dilanjutkan dari **09 Ogos 2018 sehingga 26 Disember 2018**.

Penutupan lorong secara berkala ini akan dilaksanakan dari **9:00pagi - 6:00petang; 9:00malam – 6:00pagi (hari minggu)** dan **9:00pagi - 6:00petang; 9:00malam – 10:00pagi (malam Sabtu)**. Pelan pengurusan lalu lintas melibatkan penutupan lorong seperti berikut:

Penutupan A: Penutupan lorong di Jalan Cumarasami, Jalan Vethavanam dan Jalan Khalsa (berdekatan kawasan perumahan Taman Kaya). Penutupan ini akan dilaksanakan secara berkala sepanjang 80 meter setiap peringkat, **hanya pada hari SABTU**.

Penutupan B: Penutupan lorong berperingkat sepanjang 80 meter setiap peringkat di Jalan Tapah, Jalan Khalsa, Jalan Vethavanam, Jalan St. Thomas dan Jalan Cumarasami, Taman Kaya (berdekatan SJK (C) Lai Chee & Kawasan Perumahan Taman Kaya).

Penutupan C: Penutupan lorong sepanjang 20 meter di Jalan Khalsa (sebelah DUKE Highway).

Semasa penutupan lorong dilaksanakan, pengawal bendera akan mengawal trafik dengan menggunakan kaedah "Berhenti and Jalan" (seperti yang ditunjukkan dalam anak panah **HIJAU** dalam peta).

Sila patuhi arahan papan tanda lalu lintas dan pengawal trafik sepanjang masa. Untuk maklumat lanjut, sila rujuk peta di bawah.

3. CONTINUATION OF LANE CLOSURES BY STAGES AT TAMAN KAYA ALONG JALAN TAPAH, JALAN KHALSA, JALAN CUMARASAMI, JALAN VETHAVANAM & JALAN ST. THOMAS

Date	09 August 2018 – 26 December 2018
Time	9:00am – 6:00pm; 9:00pm – 6:00am; 9:00pm – 10:00am (Saturday night)
Duration	4 months
Reason	To facilitate utilities relocation and any other related works for MRT construction works

There will be continuation of lane closure by stages at Taman Kaya along Jalan Tapah, Jalan Khalsa, Jalan Cumarasami, Jalan Vethavanam & Jalan St. Thomas from **09 August 2018 until 26 December 2018**.

The road curb and partial internal lane closures will be implemented by stages and **intermittently** from **9:00am - 6:00pm; 9:00pm – 6:00am (weekdays)** and **9:00am - 6:00pm; 9:00pm – 10:00am (Saturday night)**. The traffic management plan involves the following closures:

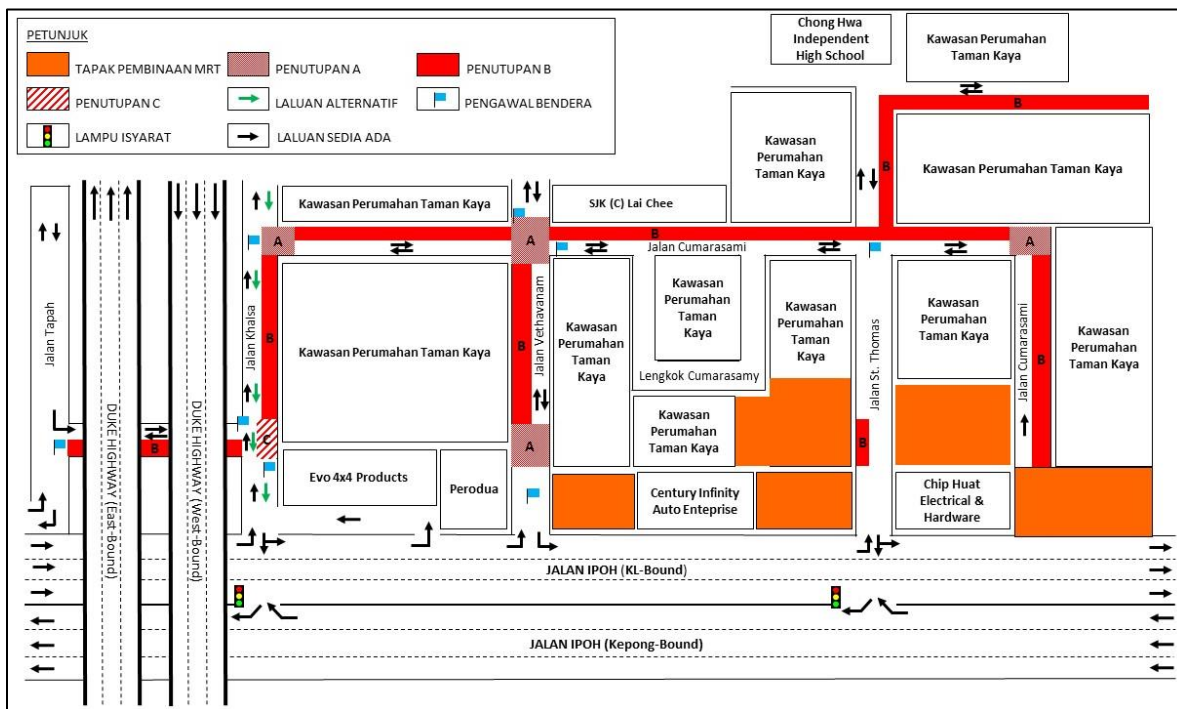
Closure A: Internal lane closures along Jalan Cumarasami, Jalan Vethavanam and Jalan Khalsa (nearby Taman Kaya house lots). The closures will be implemented by stages intermittently for a stretch of 80 metres per stage, **only on Saturdays**.

Closure B: Road curb and partial internal lane closure for a stretch of 80 metres per stage along Jalan Tapah, Jalan Khalsa, Jalan Vethavanam, Jalan St. Thomas and Jalan Cumarasami, Taman Kaya (near SJK (C) Lai Chee & Taman Kaya house lots).

Closure C: Road curb and partial internal lane closure for a stretch of 20 metres along Jalan Khalsa (beside DUKE Highway).

During the closures, motorists using these roads will be diverted to the opposite lane by flagmen at both end using "Stop and Go" method of traffic flow (as indicated in **GREEN** arrows in map).

Motorists are advised to adhere to safety signage and flagmen at all time. Please refer to the map for further reference on the construction works as mentioned above.



MAP 3 : CONTINUATION OF LANE CLOSURES BY STAGES AT TAMAN KAYA ALONG JALAN TAPAH, JALAN KHALSA, JALAN CUMARASAMI, JALAN VETHAVANAM & JALAN ST. THOMAS

For media enquiries, please contact:

Irynn Eng Poh Ling
Leanne Ann Susau

Tel: +6012 228 9270
Tel: +603 7493 3832

engpl@ijm.com
leanne@mgjv-kvmrt.com.my

MMC GAMUDA KVMRT (PDP SSP) SDN BHD (1117100-V)
Block A, Level 17, Menara Mustapha Kamal, PJ Trade Centre
No 8, Jalan PJU 8/8A, Bandar Damansara Perdana, 47820 Petaling Jaya
Selangor Darul Ehsan, Malaysia
T: +603-7494 2222 F: +603-7727 0222 www.kvmrt.com.my