

**PENGUMUMAN TRAFIK**  
**MAKLUMAN TERKINI PELAN PENGURUSAN TRAFIK UNTUK PEMBINAAN MRT SSP SEPANJANG**  
**JALAN BATU KENTOMEN DAN LEBUHRAYA SUNGAI BESI**

**31 JULAI 2018**

**1. LANJUTAN PENUTUPAN LORONG DALAM SECARA BERKALA DI JALAN BATU KENTONMEN, JALAN GOPENG, JALAN KANGSAR, JALAN GRIK, JALAN 1/47B, JALAN CENDERUH DAN JALAN CENDERUH 2**

<b>Tarikh</b>	01 Ogos 2018 – 31 Disember 2018
<b>Masa</b>	9:00 pagi – 6:00 petang; 9:00 malam – 6:00 pagi; 9:00 malam – 10:00 pagi
<b>Jangka masa</b>	5 bulan
<b>Sebab</b>	Untuk kerja- kerja pemunggahan barang, pamparitan, pemindahan utiliti dan sebarang kerja yang berkaitan

Harap maklum lanjutan penutupan lorong dalam secara berkala di Jalan Batu Kentonmen, Jalan Gopeng, Jalan Kangsar, Jalan Grik, Jalan 1/47B, Jalan Cenderuh dan Jalan Cenderuh 2 akan bermula dari **01 Ogos 2018 sehingga 31 Disember 2018**. Masa penutupan adalah seperti berikut :

- Isnin hingga Jumaat : **9:00 pagi – 6:00 petang atau 9:00 malam – 6:00 pagi**
- Sabtu hingga Ahad : **9:00 pagi – 6:00 petang atau 9:00 malam – 10:00 pagi**

Pelan pengurusan lalu lintas melibatkan penutupan seperti yang berikut:

**Penutupan A:** Penutupan kerb dan lorong sepanjang 80 meter secara berkala di Jalan Batu Kentonmen (di hadapan Persatuan Ko Yong Koh Si dan SBM Credit Sdn Bhd).

**Penutupan B:** Penutupan kerb dan lorong sepanjang 80 meter secara berkala sebelah Yamud Enteprise, Jalan Gopeng, Taman Rainbow (belakang Restoran Tradisional Mee Hokkien sehingga Sin Yuan Machinery), Jalan Kangsar, Jalan Grik dan Jalan 1/47B (sebelah Desa Alpha Condo).

**Penutupan C:**

- Penutupan kerb dan lorong sepanjang 80 meter secara berkala dari **9:00 malam ke 6:00 pagi** di Jalan 1/47B (di hadapan Restoran Tradisional Mee Hokkien sehingga Restoran Uma Rani).
- Penutupan kerb dan lorong sepanjang 80 meter secara berkala dari **9:00 malam ke 6:00 pagi**, dari Jalan Cenderuh 2 sehingga Jalan Cenderuh.

**Penutupan D:** Penutupan lorong sepanjang 80 meter di Jalan Cenderuh 2, **selama 24-jam**.

Semasa penutupan lorong dilaksanakan, pengawal bendera akan mengawal trafik dengan menggunakan kaedah “Berhenti dan Jalan” (seperti yang tertera dalam anak panah **HIJAU** dalam peta).

Untuk maklumat lanjut, sila rujuk peta di bawah.

.....

**1. CONTINUATION OF LANE CLOSURES BY STAGES ALONG JALAN BATU KENTONMEN, JALAN GOPENG, JALAN KANGSAR, JALAN GRIK, JALAN 1/47B, JALAN CENDERUH & JALAN CENDERUH 2)**

<b>Date</b>	01 August 2018 – 31 December 2018
<b>Time</b>	9:00am – 6:00pm; 9:00pm – 6:00am; 9:00pm – 10:00am
<b>Duration</b>	5 months
<b>Reason</b>	To facilitate unloading of materials, sewerage works, utilities relocation and any other related works for MRT construction

There will be a continuation of lane closures by stages along Jalan Batu Kentonmen, Jalan Gopeng, Jalan Kangsar, Jalan Grik, Jalan 1/47B, Jalan Cenderuh & Jalan Cenderuh 2 from **01 August 2018 to 31 December 2018, intermittently**. Closure timing is as below:

- Monday – Friday : **9:00am – 6:00pm or 9:00pm – 6:00am**
- Saturday – Sunday : **9:00am – 6:00pm or 9:00pm – 10:00am**

The traffic management plan involves the following closures:

**Closure A:** Road curb and partial internal lane closure for a stretch of 80 metres per stage along Jalan Batu Kentonmen (in front of Persatuan Ko Yong Koh Si & SBM Credit Sdn Bhd).

**Closure B:** Road curb and partial internal lane closure for a stretch of 80 metres per stage along the road beside Yamud Enterprise, Jalan Gopeng, Taman Rainbow (behind Restoran Tradisional Mee Hokkien until Sin Yuan Machinery), Jalan Kangsar, Jalan Grik & Jalan 1/47B (beside Desa Alpha Condo).

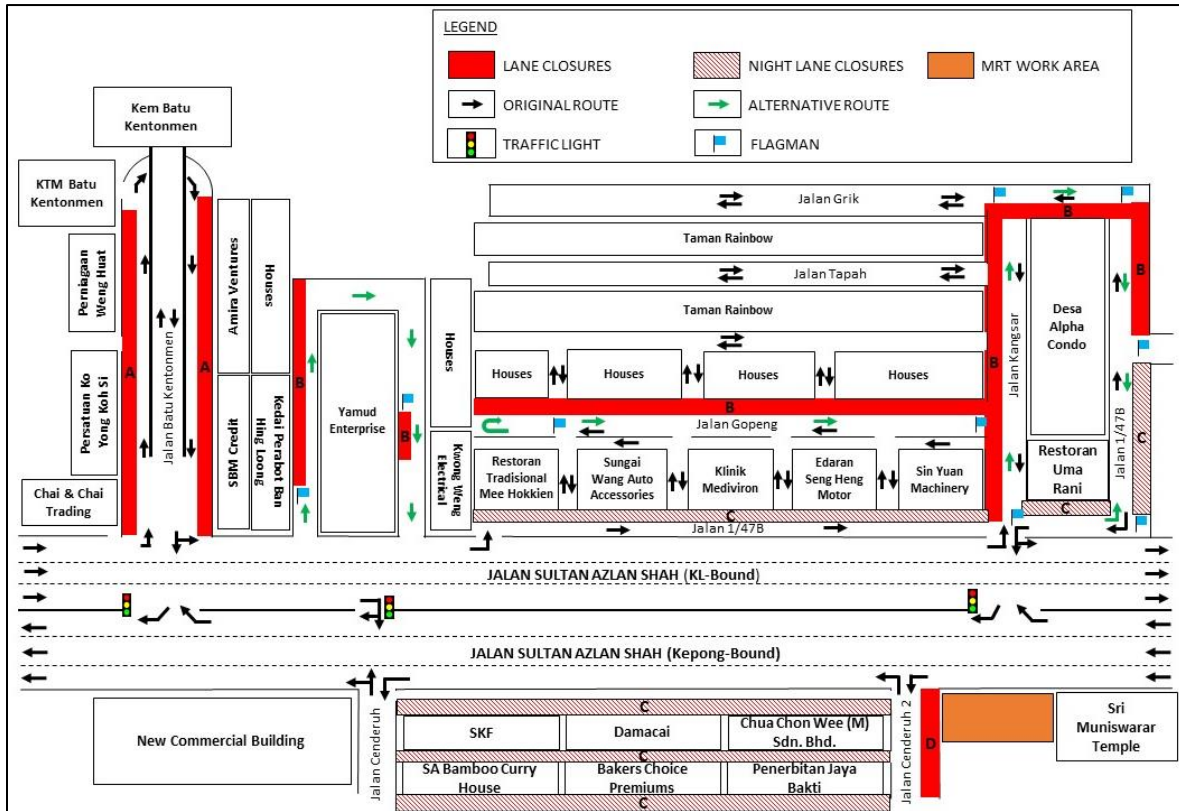
**Closure C:**

- Road curb and partial internal lane closure for a stretch of 80 metres per stage from **9:00pm to 6:00am** along Jalan 1/47B (in front of Restoran Tradisional Mee Hokkien until Restoran Uma Rani).
- Road curb and partial internal lane closure for a stretch of 80 metres per stage from **9:00pm to 6:00am**, from Jalan Cenderuh 2 until before Jalan Cenderuh.

**Closure D:** Partial internal lane closure for a stretch of 80 metres along Jalan Cenderuh 2, **24-hours daily**.

During the closures, motorists using these roads will be diverted to the opposite lane by flagmen at both end using "Stop and Go" method of traffic flow (as indicated in GREEN arrows in map).

Below is the map for further reference on the construction works as mentioned above.



**MAP 1 : CONTINUATION OF LANE CLOSURES BY STAGES ALONG JALAN BATU KENTONMEN, JALAN GOPENG, JALAN KANGSAR, JALAN GRIK, JALAN 1/47B, JALAN CENDERUH & JALAN CENDERUH 2)**

## 2. LANJUTAN PENUTUPAN LORONG KIRI SECARA BERKALA DI LEBUHRAYA SUNGAI BESI (KM9.4-KM9.7) BERDEKATAN DENGAN KAMPUNG MALAYSIA RAYA (ARAH SELATAN)

<b>Tarikh</b>	01 Ogos 2018 – 19 Ogos 2018
<b>Masa</b>	9:30 pagi – 4:30 petang; 10:00 malam – 5:00 pagi
<b>Jangka masa</b>	19 hari
<b>Sebab</b>	Untuk menyediakan jalan keluar masuk pembinaan, pembersihan kawasan, penanaman cerucuk, pembinaan struktur tiang, pengalihan utiliti dan sebarang kerja yang berkaitan

Harap maklum bahawa lanjutan penutupan lorong kiri secara berkala di Lebuhraya Sungai Besi KM9.4-KM9.7 (Arah Selatan) sebelum susur masuk ke Terminal Bersepadu Selatan (TBS) akan bermula dari **01 Ogos 2018 sehingga 19 Ogos 2018, 9:30 pagi – 4:30 petang atau 10:00 malam – 5:00 pagi.**

Semasa penutupan lorong dilaksanakan, pengguna trafik masih boleh menggunakan laluan sediaada menuju ke Terminal Bersepadu Selatan (TBS). Penutupan lorong adalah sepanjang 300 meter dan pengawal bendera akan mengawal trafik dengan menggunakan kaedah 'Berhenti dan Jalan' (seperti yang ditunjukkan dalam anak panah **HIJAU** dalam peta.)

Untuk maklumat lanjut, sila rujuk peta di bawah.

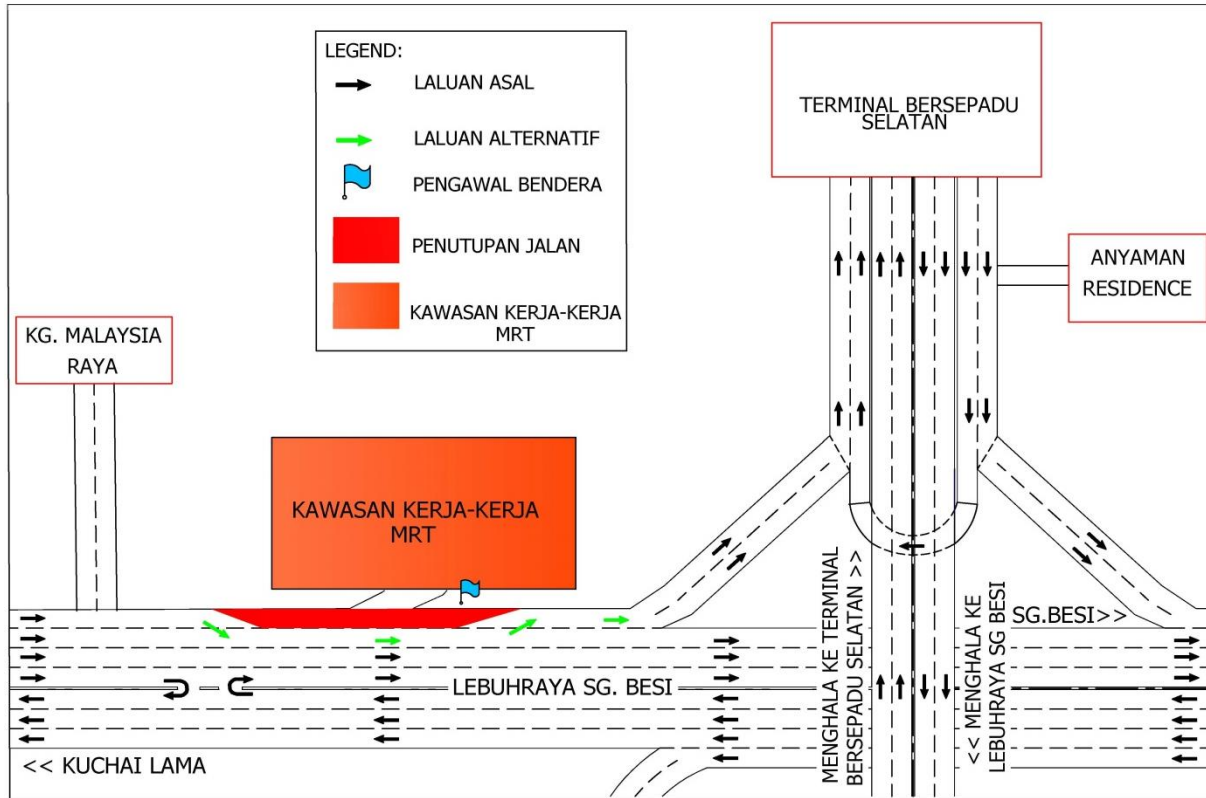
---

## 2. CONTINUATION OF LEFT LANE CLOSURE INTERMITTENTLY ALONG SUNGAI BESI HIGHWAY (KM9.4-KM9.7) NEAR KG MALAYSIA RAYA (SUNGAI BESI-BOUND)

<b>Date</b>	01 August 2018 – 19 August 2018
<b>Time</b>	9:30am – 4:30pm / 10:00pm – 5:00am
<b>Duration</b>	19 days
<b>Reason</b>	To facilitate construction access road, site clearing, bore pile, utilities relocation, sheet pile and any other related works for MRT SSP line

There will be a continuation of left lane closure near Kampung Malaysia Raya at Sungai Besi KM9.4 - KM9.7 (Sungai Besi-bound) before the exit to Terminal Bersepadu Selatan (TBS) starting from **01 August 2018 until 19 August 2018, 9:30am-4:30pm and 10:00pm-5:00am (daily), intermittently.**

The closure is for a stretch 300 metres and motorists will still be able to use the slip road to go to Terminal Bersepadu Selatan. During the closure, flagmen will be placed to control the traffic flow using 'STOP' and 'GO' method (as per shown **GREEN** arrow in the map).



**MAP 2 : CONTINUATION OF LEFT LANE CLOSURE INTERMITTENTLY ALONG SUNGAI BESI HIGHWAY (KM9.4-KM9.7) NEAR KG MALAYSIA RAYA (SUNGAI BESI-BOUND)**

### 3. LANJUTAN PENUTUPAN LORONG KECEMASAN DI LEBUHRAYA SUNGAI BESI (BESRAYA) KM9.6 – KM9.8 (ARAH KUCHAI LAMA)

<b>Tarikh</b>	01 Ogos 2018 – 19 Ogos 2018
<b>Masa</b>	09:30 pagi - 4:30 petang / 10:00 malam - 5:00 pagi
<b>Jangka masa</b>	19 hari
<b>Sebab</b>	Untuk menyediakan jalan keluar masuk pembinaan, pembersihan kawasan, pengalihan utiliti, kerja penanaman cerucuk dan sebarang kerja-kerja lain yang berkaitan.

Harap maklum bahawa lanjutan penutupan lorong kecemasan **secara berkala** akan dilaksanakan di Lebuhraya Sungai Besi KM9.6-KM9.8 (Arah Kuchai Lama) bermula **dari 01 Ogos 2018 sehingga 19 Ogos 2018, 9:30 pagi-4:30 petang dan 10:00 malam-5:00 pagi.**

Semasa penutupan lorong dilaksanakan, pengguna trafik masih boleh menggunakan tiga (3) lorong sediaada menuju ke Kuchai Lama. Penutupan lorong ini adalah sepanjang 1000 meter dan pengawal bendera akan mengawal trafik dengan menggunakan kaedah 'Berhenti dan Jalan' (seperti yang ditunjukkan dalam anak panah **HIJAU** dalam peta).

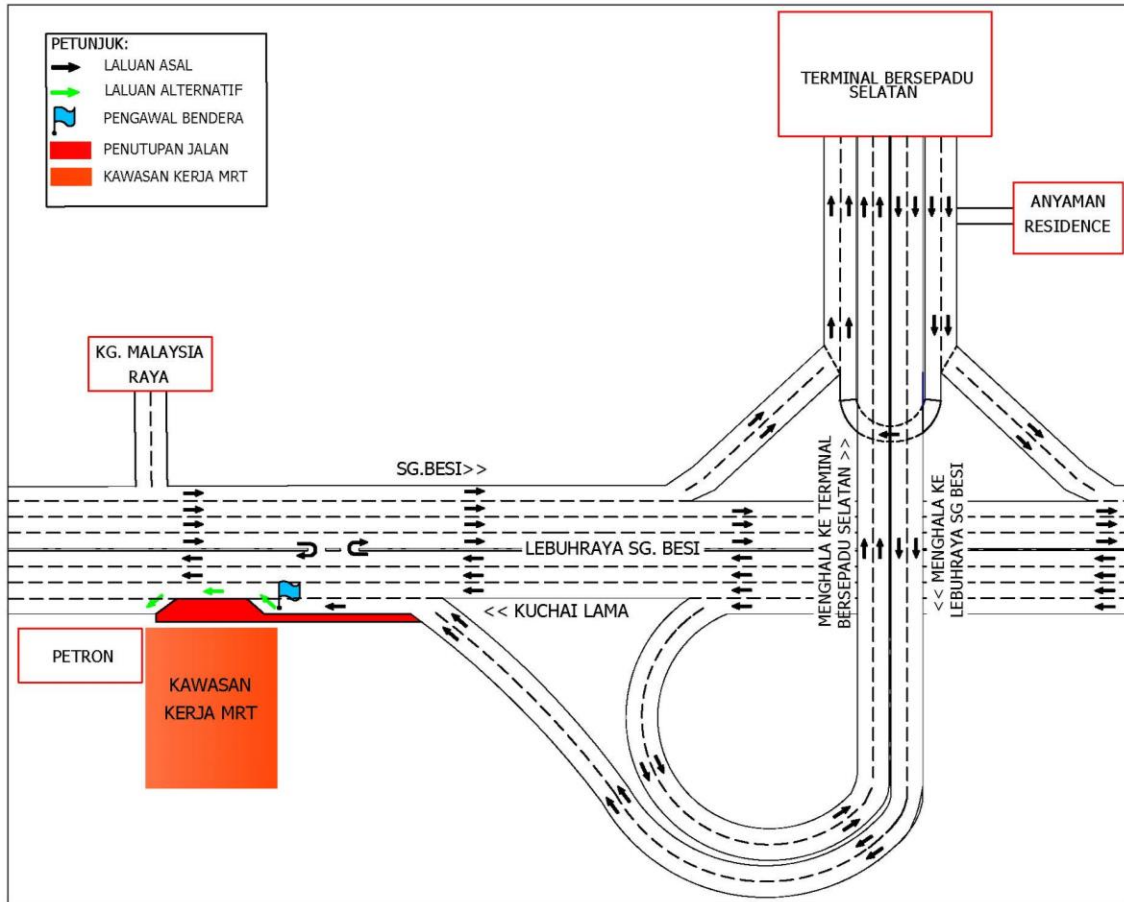
---

### 3. CONTINUATION OF EMERGENCY LANE CLOSURE ALONG SUNGAI BESI (BESRAYA) HIGHWAY KM9.6 – KM9.8 (KUCHAI LAMA-BOUND)

<b>Date</b>	01 August 2018 – 19 August 2018
<b>Time</b>	09:30am – 4:30pm / 10:00pm – 5:00am
<b>Duration</b>	19 days
<b>Reason</b>	To facilitate access in and out of construction site, land clearing, bored piling, sheet piling and any other related works for MRT construction

There will be a continuation of emergency lane closure along Sungai Besi (BESRAYA) Highway (Kuchai Lama-bound) starting **from 01 August 2018 until 19 August 2018, 9:30am-4:30pm and 10:00pm-5:00am, intermittently.**

During the closure, motorists will still be able to use the existing three (3) lanes heading to Kuchai Lama. The closure is for a stretch 1000 metres and flagman will be placed to facilitate the traffic flow using 'STOP' and 'GO' method (as shown by **GREEN** arrows in the appended map). Motorists are advised adhere to safety signage at all the time.



**MAP 3 : CONTINUATION OF EMERGENCY LANE CLOSURE ALONG SUNGAI BESI (BESRAYA) HIGHWAY KM9.6 – KM9.8 (KUCHAI LAMA-BOUND)**

**For media enquiries, please contact:**

Irynn Eng Poh Ling (**Item 1**)                      Tel: +6012 228 9270  
 Anizam bin Ali (**Item 2-3**)                      Tel: +6016 322 1486  
 Leanne Ann Susau (**Item 1-3**)                      Tel: +603 7493 3832

engpl@ijm.com  
 anizam.ali@wct.my  
 leanne@mgjv-kvmrt.com.my

**MMC GAMUDA KVMRT (PDP SSP) SDN BHD (1117100-V)**  
 Block A, Level 17, Menara Mustapha Kamal, PJ Trade Centre  
 No 8, Jalan PJU 8/8A, Bandar Damansara Perdana, 47820 Petaling Jaya  
 Selangor Darul Ehsan, Malaysia  
 T: +603-7494 2222 F: +603-7727 0222 [www.kvmrt.com.my](http://www.kvmrt.com.my)