

**PENGUMUMAN TRAFIK
MAKLUMAN TERKINI PELAN PENGURUSAN TRAFIK UNTUK PEMBINAAN MRT SSP SEPANJANG
JALAN KUALA SELANGOR**

29 JUN 2018

**1. LANJUTAN PENUTUPAN LORONG SUSUR MASUK KE JALAN KUALA SELANGOR DARI
LEBUHRAYA DAMANSARA PUCHONG (ARAH SUNGAI BULOH)**

Tarikh	01 Julai 2018 – 31 Julai 2018
Masa	10:00 malam – 6:00 pagi
Jangka masa	1 bulan
Sebab	Untuk kerja-kerja penyiapan tiang MRT dan sebarang kerja berkaitan

Harap maklum lanjutan penutupan lorong susur masuk ke Jalan Kuala Selangor dari Lebuhraya Damansara Puchong (LDP) akan bermula dari **01 Julai 2018 sehingga 31 Julai 2018, 10:00 malam – 6:00 pagi, setiap hari**. Pelan pengurusan lalu lintas adalah seperti berikut:

- **Pemandu dari LDP menghala ke Sungai Buloh** akan dilencongkan ke kanan di lampu isyarat LDP/DUKE2 bagi meneruskan perjalanan di Jalan Kuala Selangor (Arah Kepong) dan membuat pusingan “U” selepas Stesen KTM Kepong Sentral di bawah jejambat MRR2 sebelum kembali di Jalan Kuala Selangor (Arah Sungai Buloh) (seperti yang ditunjukkan oleh anak panah **UNGU** dalam peta).
- **Pemandu dari Persiaran Jati menghala ke Sungai Buloh** akan dilencongkan ke kiri di Jalan Kuala Selangor (Arah Kepong) dan membuat pusingan “U” selepas Stesen KTM Kepong Sentral di bawah jejambat MRR2 sebelum kembali di Jalan Kuala Selangor (Arah Sungai Buloh) (seperti yang ditunjukkan oleh anak panah **BIRU** dalam peta).
- **Pemandu dari Kepong menghala ke Sungai Buloh** dinasihatkan menggunakan jejambat atas ke Jalan Kuala Selangor (Arah Sungai Buloh) (seperti yang ditunjukkan oleh anak panah **HIJAU** dalam peta).

Sila rujuk peta di bawah untuk maklumat lanjut.

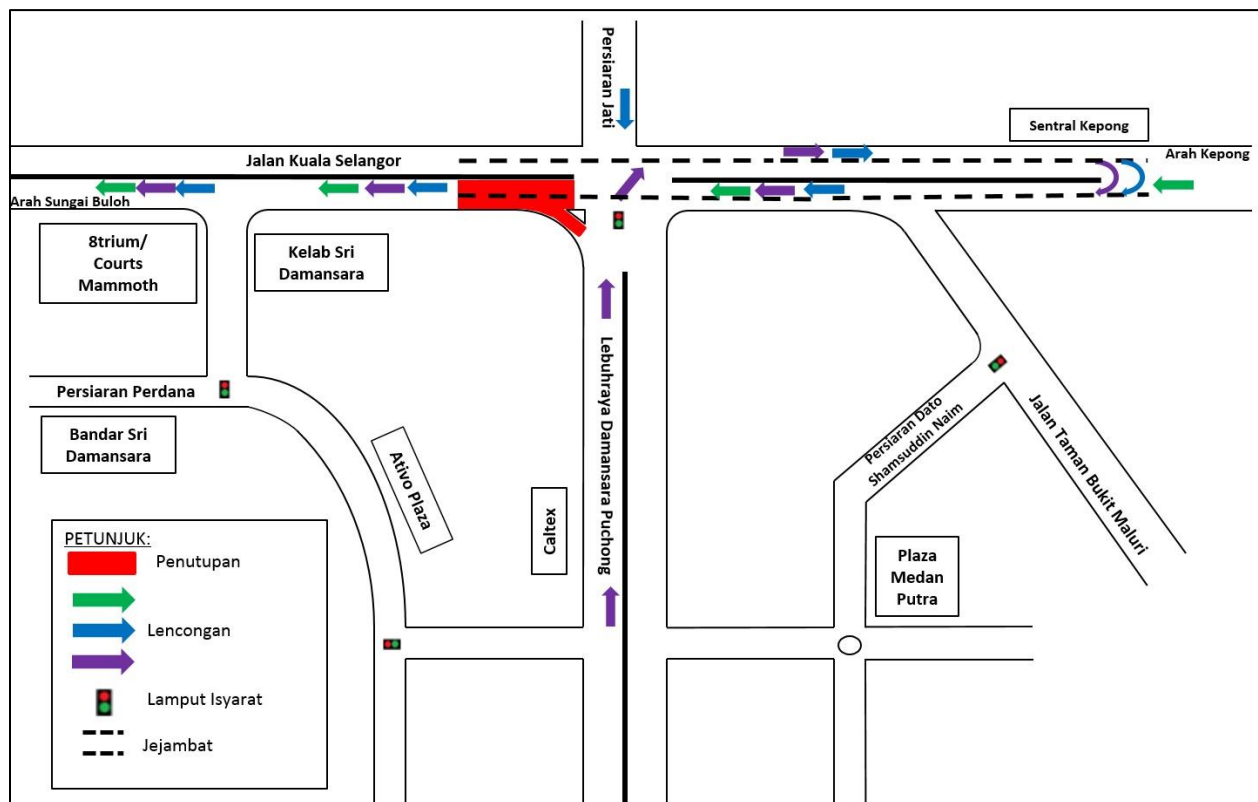
.....

1. CONTINUATION OF SLIP ROAD CLOSURE TO JALAN KUALA SELANGOR FROM LEBUHRAYA DAMANSARA PUCHONG (SUNGAI BULOH-BOUND)

Date	01 July 2018 – 31 July 2018
Time	10:00PM – 6:00AM
Duration	1 month
Reason	To facilitate construction of piers and any other work related to MRT project

There will be a continuation of slip road closure to Jalan Kuala Selangor from Lebuhraya Damansara Puchong (LDP) from **01 July 2018 – 31 July 2018, 10:00PM-6:00AM daily**. During this closure, the following diversions will take place:

- **Motorists from LDP heading to Sungai Buloh** can turn right at the LDP/DUKE 2 Interchange traffic light to connect to Jalan Kuala Selangor (Kepong-bound) and make a U-Turn after Kepong Sentral KTM Station underneath the MRR2 flyover before joining the ramp up to Jalan Kuala Selangor (Sungai Buloh-bound) (as indicated in **PURPLE** arrows in map).
- **Motorists from Persiaran Jati heading to Sungai Buloh** will be diverted to turn left to Jalan Kuala Selangor (Kepong-bound) and then make a U-Turn after Kepong Sentral KTM Station underneath the MRR2 flyover before joining the ramp up to Jalan Kuala Selangor (Sungai Buloh-bound) (as indicated in **BLUE** arrows in map).
- **Motorists from Kepong heading to Sungai Buloh** are advised to use the ramp up to Jalan Kuala Selangor (Sungai Buloh-bound) (as indicated in **GREEN** arrows in map).



MAP 1 : CONTINUATION OF SLIP ROAD CLOSURE TO JALAN KUALA SELANGOR FROM LEBUHRAYA DAMANSARA PUCHONG (SUNGAI BULOH-BOUND)

2. LANJUTAN PENUTUPAN LORONG DARI KM47 HINGGA KM52 DI SEPANJANG JALAN KUALA SELANGOR (ARAH SUNGAI BULOH DAN ARAH KEPONG)

Tarikh	01 Julai 2018 – 30 September 2018
Masa	10:00 malam – 6:00 pagi; 10:00 malam – 8:00 pagi
Jangka masa	3 bulan
Sebab	Untuk kerja-kerja pembinaan tiang MRT, pelancaran kekotak segmen (SBG) dan sebarang kerja berkaitan

Harap maklum lanjutan penutupan satu (1) lorong secara berperingkat sepanjang 500 meter dari KM47 hingga KM52 di Jalan Kuala Selangor (Arah Sungai Buloh dan Arah Kepong) akan bermula dari **01 Julai 2018 hingga 30 September 2018**. Berikut adalah jadual masa penutupan secara berkala:

- **Ahad hingga Jumaat (10:00 malam – 6:00 pagi)**
- **Sabtu dan Cuti Umum (10:00 malam – 8:00 pagi)**

Pelan Pengurusan Trafik untuk penutupan ini adalah seperti berikut:

Penutupan A: Penutupan lorong paling kiri di sepanjang Jalan Kuala Selangor (Arah Sungai Buloh).

Penutupan B: Penutupan lorong paling kanan di sepanjang Jalan Kuala Selangor (Arah Sungai Buloh dan Arah Kepong).

Penutupan C: Penutupan lorong paling kiri di sepanjang Jalan Kuala Selangor (Arah Kepong)

Penutupan lorong ini adalah berperingkat dan dua (2) lorong akan dibuka pada setiap masa untuk pengguna jalan.

Untuk maklumat lanjut sila rujuk peta di bawah.

2. CONTINUATION OF LONG-TERM LANE CLOSURES FROM KM47 TO KM52 ALONG JALAN KUALA SELANGOR (SUNGAI BULOH-BOUND AND KEPONG-BOUND)

Date	01 July 2018 – 30 September 2018
Time	10:00pm – 6:00am; 10:00pm – 8:00am
Duration	3 months
Reason	To facilitate construction of piers, SBG launching and any other work related to MRT project

There will be a continuation of long-term one lane closures by stages for a stretch of 500 metres along Jalan Kuala Selangor (Sungai Buloh-bound and Kepong-bound) from **01 July 2018 to 30 September 2018**, as per the following time **intermittently**.

- **Sunday to Friday (10:00pm – 6:00am)**
- **Saturday and public holidays (10:00pm – 8:00am)**

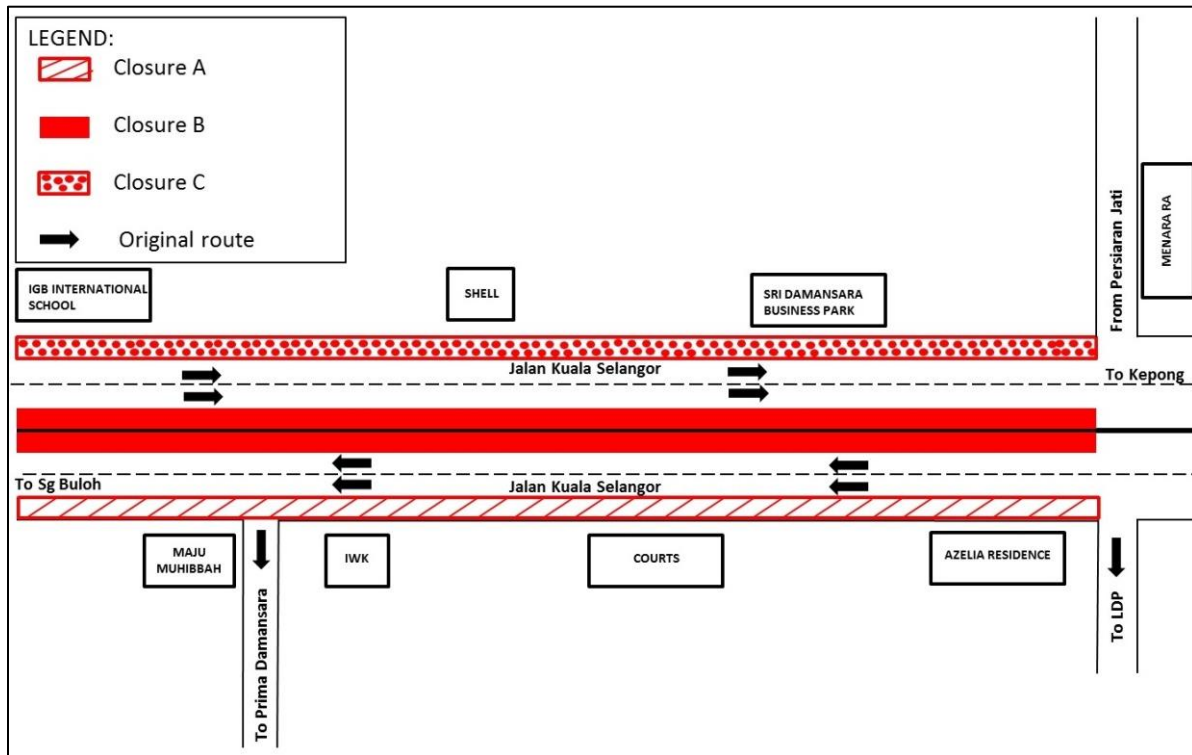
The traffic management plan involves the following closures:

Closure A: Left-most lane closure along Jalan Kuala Selangor (Sungai Buloh-bound).

Closure B: Right-most lane closure along Jalan Kuala Selangor (Sungai Buloh-bound and Kepong-bound).

Closure C: Left-most lane closure along Jalan Kuala Selangor (Kepong-bound).

The closures are in stages and at any one time there will be two (2) lanes available for motorists on both bounds.



MAP 2 : CONTINUATION OF LONG-TERM LANE CLOSURES FROM KM47 TO KM52 ALONG JALAN KUALA SELANGOR (SUNGAI BULOH-BOUND AND KEPONG-BOUND)

3. LANJUTAN PENUTUPAN LORONG DI JALAN KUALA SELANGOR (ARAH LEBUHRAYA DAMANSARA PUCHONG, SUNGAI BULOH DAN KEPONG)

Date	01 Julai 2018 – 30 September 2018
Time	10:00 malam – 6:00 pagi; 10:00 malam – 8:00 pagi
Duration	3 bulan
Reason	Untuk kerja-kerja pembinaan tiang MRT, pelancaran kekotak segmen (SBG) dan sebarang kerja berkaitan

Harap maklum lanjutan penutupan lorong di Jalan Kuala Selangor (Arah Lebuhraya Damansara Puchong, Kepong dan Sungai Buloh) akan bermula dari **01 Julai 2018 hingga 30 September 2018**. Berikut adalah jadual masa penutupan **secara berkala**:

- **Ahad hingga Jumaat (10:00 malam – 6:00 pagi)**
- **Sabtu dan Cuti Umum (10:00 malam – 8:00 pagi)**

Pelan Pengurusan Trafik untuk penutupan ini adalah seperti berikut:

Penutupan A: Penutupan satu lorong di KM52 persimpangan Lebuhraya Damansara Puchong (LDP) dan DUKE 2 (Arah Kepong dan LDP). Pemandu yang ingin menghala ke LDP harus mengikut lorong kanan (seperti yang ditunjukkan oleh anak panah **HIJAU** dalam peta). Sementara pemandu yang ingin menuju ke Kepong / Manjalara akan dialihkan ke arah kiri Persiaran Jati, membuat pusingan U di lampu isyarat kedua sebelum meneruskan perjalanan dan belok kiri untuk menyambung ke Jalan Kuala Selangor (seperti yang ditunjukkan oleh anak panah **UNGU** di peta).

Penutupan B: Penutupan satu lorong di susur bawah (Arah Sungai Buloh) dan susur atas (Arah Kepong) Jalan Kuala Selangor. Pemandu harus menggunakan lorong kanan (seperti yang ditunjukkan oleh anak panah **BIRU** di peta).

Untuk maklumat lanjut, sila rujuk peta di bawah.

.....

3. CONTINUATION OF LANE CLOSURES ALONG JALAN KUALA SELANGOR (LEBUHRAYA DAMANSARA PUCHONG-BOUND, KEPONG-BOUND AND SUNGAI BULOH-BOUND)

Date	01 July 2018 - 30 September 2018
Time	10:00pm – 6:00am; 10:00pm – 8:00am
Duration	3 months
Reason	To facilitate construction of piers, SBG launching and any other work related to MRT project

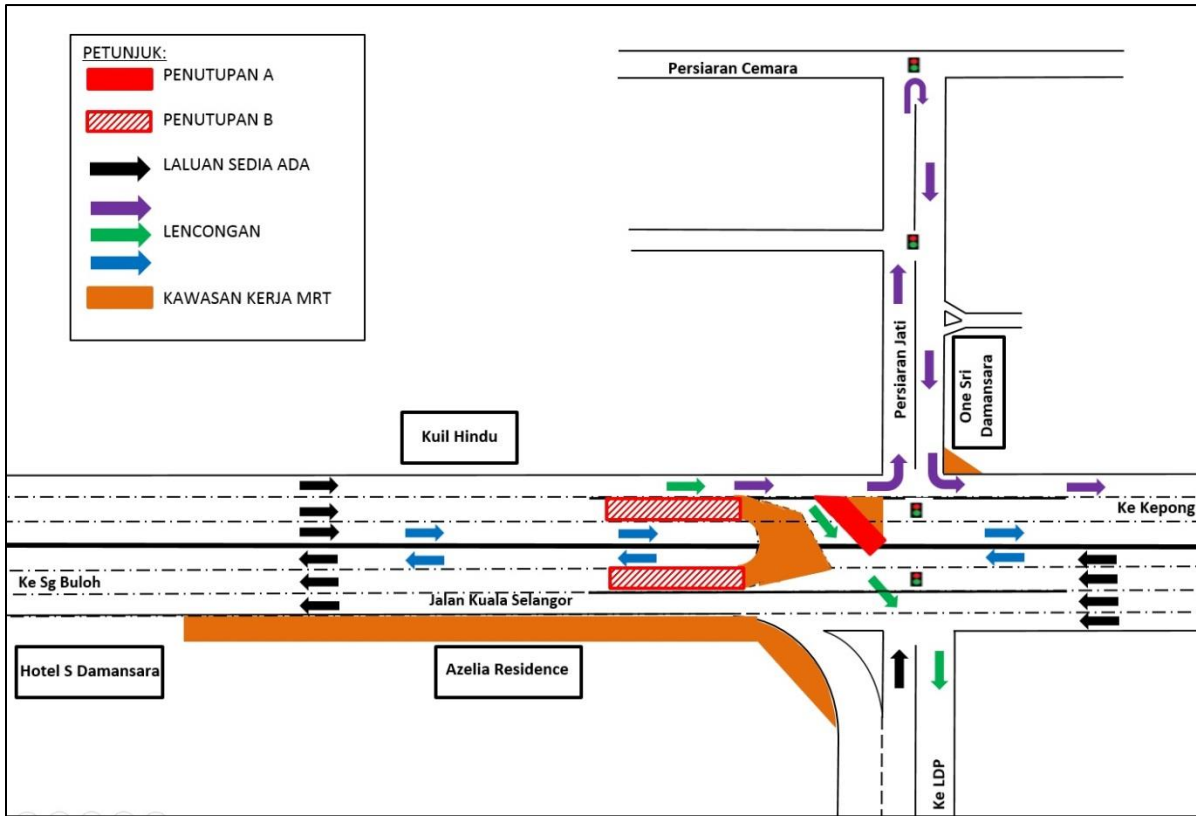
There will be a continuation of lane closures along Jalan Kuala Selangor (LDP, Kepong and Sungai Buloh-bound) from **01 July 2018 to 30 September 2018**, as per the following time intermittently.

- **Sunday to Friday (10:00pm – 6:00am)**
- **Saturday and public holidays (10:00pm – 8:00am)**

The traffic management plan involves the following closures:

Closure A: One lane closure at KM52 of Lebuhraya Damansara Puchong (LDP) and DUKE 2 Interchange (Kepong-bound and LDP-bound). Motorists wanting to go to LDP will be diverted to the right lane (as indicated in **GREEN** arrows in map). Meanwhile motorists heading to Kepong/Manjalara will be diverted to turn left to Persiaran Jati, make a U-turn at the second traffic light before continuing straight and turning left to connect to Jalan Kuala Selangor (as indicated in **PURLPE** arrows in the map).

Closure B: One lane closure on the ramp down (Sungai Buloh-bound) and ramp up (Kepong-bound). Motorists heading to Sungai Buloh / Kepong on the ramp will be diverted to the right lane (as indicated in **BLUE** arrows in map).



**MAP 3 : CONTINUATION OF LANE CLOSURES ALONG JALAN KUALA SELANGOR
(LEBUHRAYA DAMANSARA PUCHONG-BOUND, KEPONG-BOUND AND SUNGAI BULOH-
BOUND)**

For media enquiries, please contact:

Mohd Sofie Hassan

Tel: +6019 228 3004

sofie@sunway.com.my

Leanne Ann Susau

Tel: +603 7493 3832

leanne@mgjv-kvmrt.com.my

MMC GAMUDA KVMRT (PDP SSP) SDN BHD (1117100-V)
Block A, Level 17, Menara Mustapha Kamal, PJ Trade Centre
No 8, Jalan PJU 8/8A, Bandar Damansara Perdana, 47820 Petaling Jaya
Selangor Darul Ehsan, Malaysia
T: +603-7494 2222 F: +603-7727 0222 www.mymrt.com.my