

PENGUMUMAN TRAFIK
MAKLUMAN TERKINI PELAN PENGURUSAN TRAFIK UNTUK PEMBINAAN MRT SSP SEPANJANG
JALAN KEPONG DAN JALAN IPOH
13 JUN 2018

1. LANJUTAN PENUTUPAN LORONG SEPANJANG JALAN KEPONG SECARA BERKALA DAN BERPERINGKAT (ARAH JINJANG DAN ARAH SUNGAI BULOH)

Tarikh	15 Jun 2018 – 22 Ogos 2018
Masa	10:00 malam – 6:00 pagi; 24 jam
Jangka masa	67 hari
Sebab	Untuk kerja-kerja mengesan dan mengalih utiliti serta pelebaran jalan bagi pembinaan projek MRT

Harap maklum, lanjutan penutupan secara berkala sepanjang Jalan Kepong (Arah Jinjang dan Arah Sungai Buloh) di Desa Jaya, Pekan Lama Kepong dan Metro Prima akan bermula **dari 15 Jun 2018 sehingga 22 Ogos 2018, 10:00 malam – 6:00 pagi secara berkala**. Pelan pengurusan trafik adalah seperti berikut:

Penutupan A (11:00malam – 6:00pagi)

- Penutupan lorong kiri secara berperingkat dengan jarak keseluruhan sejauh 600 meter bermula Sungai Keroh ke Jalan Metro Perdana Barat (Arah Jinjang). Jarak setiap peringkat penutupan adalah sejauh 150 meter.
- Penutupan lorong kiri secara berperingkat dengan jarak keseluruhan sejauh 500 meter bermula dari AEON Jusco Kepong hingga ke Stesen Minyak Caltex (Arah Sungai Buloh). Jarak setiap peringkat penutupan adalah sejauh 100 meter.
- Sepanjang penutupan, pengguna jalanraya boleh menggunakan satu (1) lorong sedia ada di kedua-dua arah.

Penutupan B (10:00 malam – 6:00 pagi) - Penutupan lorong kanan di hadapan AEON Big Kepong dengan jarak keseluruhan sejauh 200 meter (Arah Jinjang dan Arah Sungai Buloh).

Penutupan C (10.00 malam - 6.00 pagi) - Penutupan lorong kiri bermula dari susur masuk Jalan Kepong ke Jalan Metro Perdana Barat dengan jarak keseluruhan sejauh 100 meter (Arah Taman Maluri).

Semasa **Penutupan B dan C**, pengguna jalanraya boleh menggunakan dua(2) lorong sedia ada.

Closure D (24 jam)

- Penutupan kekal susur keluar dari Jalan Metro Perdana Barat 8 ke Jalan Kepong (Arah Jinjang).
- Sepanjang penutupan ini, pengguna jalanraya perlu terus ke hadapan dan belok ke kiri (di jalan sebelah penutupan) untuk terus ke Jalan Kepong (Arah-Jinjang).

Semua penutupan akan dilaksanakan **secara berkala** dan dalam pada satu-satu masa, hanya satu (1) penutupan akan dilaksanakan.

1. CONTINUATION OF LANE CLOSURES ALONG JALAN KEPONG (SUNGAI BULOH-BOUND AND JINJANG-BOUND) – METRO PRIMA

Date	15 June 2018 – 22 August 2108
Time	11pm – 6am; 24 hours
Duration	67 days
Reason	To facilitate utilities detection & relocation, road widening and pier construction for MRT SSP Line

There will be a continuation of lane closures along Jalan Kepong (Sungai Buloh-bound and Jinjang-bound) starting **from 15 June 2018 until 22 August 2018, intermittently**. The traffic management plan involves the following closures:

Closure A (11pm - 5am)

- Left lane closure by stages for a total stretch of 600 metres starting from Sungai Keroh towards Metro Perdana Barat (Jinjang-bound). Each stage will be approximately for 150 metres.
- Left lane closure for a total stretch of 500 metres starting from AEON Jusco Mall until Caltex Pekan Lama Kepong (Sungai Buloh-bound). Each stage will be approximately for 100 metres
- At any one time, there will be **one (1)** lane made available for Jinjang-bound and Sungai Buloh-bound.

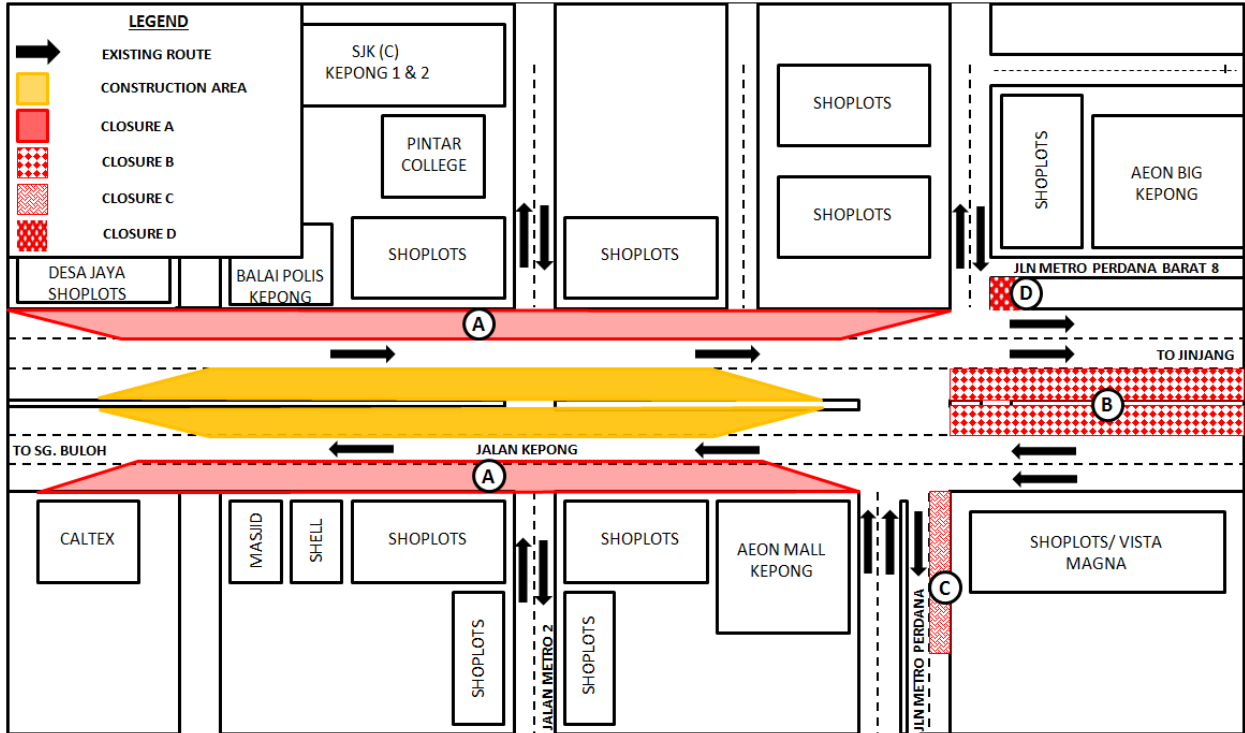
Closure B (11pm - 5am) – Right lane closure (Jinjang-bound and Sungai Buloh-bound) in front of AEON Big Kepong for a stretch of 200 metres.

Closure C (11pm - 5am) - Left lane closure after the slip road of Jalan Kepong entering Jalan Metro Perdana for a total stretch of 100 metres (Maluri-bound).

At any one time, two **(2)** lanes will be made available for **Closure B and Closure C**.

Closure D (24 hours) - Permanent slip road closure at Jalan Metro Perdana Barat 8 entering Jalan Besar Kepong (Jinjang - bound). During this closure, motorists need to go straight and turn left (on the road next to the closure) to get to Jalan Kepong (Jinjang-bound)

All closures are implemented **intermittently** and at any one time there will be **only one closure**.



MAP 1: CONTINUATION OF LANE CLOSURES ALONG JALAN KEPONG (SUNGAI BULOH-BOUND AND JINJANG-BOUND) – METRO PRIMA

2. LANJUTAN PENUTUPAN LORONG SEPANJANG JALAN KEPONG (ARAH JINJANG DAN ARAH SUNGAI BULOH)

Tarikh	15 Jun 2018 – 22 Ogos 2018
Masa	10:00 malam – 6:00 pagi
Jangka masa	67 hari
Sebab	Untuk kerja-kerja mengesan dan mengalih utiliti serta pelebaran jalan bagi pembinaan projek MRT

Harap maklum, lanjutan penutupan lorong secara berkala akan dilaksanakan sepanjang Jalan Kepong (Arah Jinjang dan Arah Sungai Buloh) **bermula dari 15 Jun 2018 hingga 22 Ogos 2018, 10:00 malam – 6:00 pagi**. Pelan pengurusan trafik adalah seperti berikut :

Penutupan A: Penutupan sebahagian lorong secara berperingkat dengan jarak keseluruhan sejauh 600 meter bermula dari Jalan West Road ke arah Jinjang Utara (Arah Jinjang).

Penutupan B: Penutupan sebahagian lorong secara berperingkat dengan jarak keseluruhan sejauh 500 meter bermula dari Jalan 1/32 hingga ke Stesen BHP Petrol (Arah Sungai Buloh).

Penutupan C: Penutupan dua lorong sejauh 150 meter bermula dari Jalan 4/32 hingga ke persimpangan Jalan 1/32 (Arah Sungai Buloh).

.....

2. CONTINUATION OF LANE CLOSURES ALONG JALAN KEPONG (SUNGAI BULOH-BOUND AND JINJANG-BOUND) – JINJANG UTARA

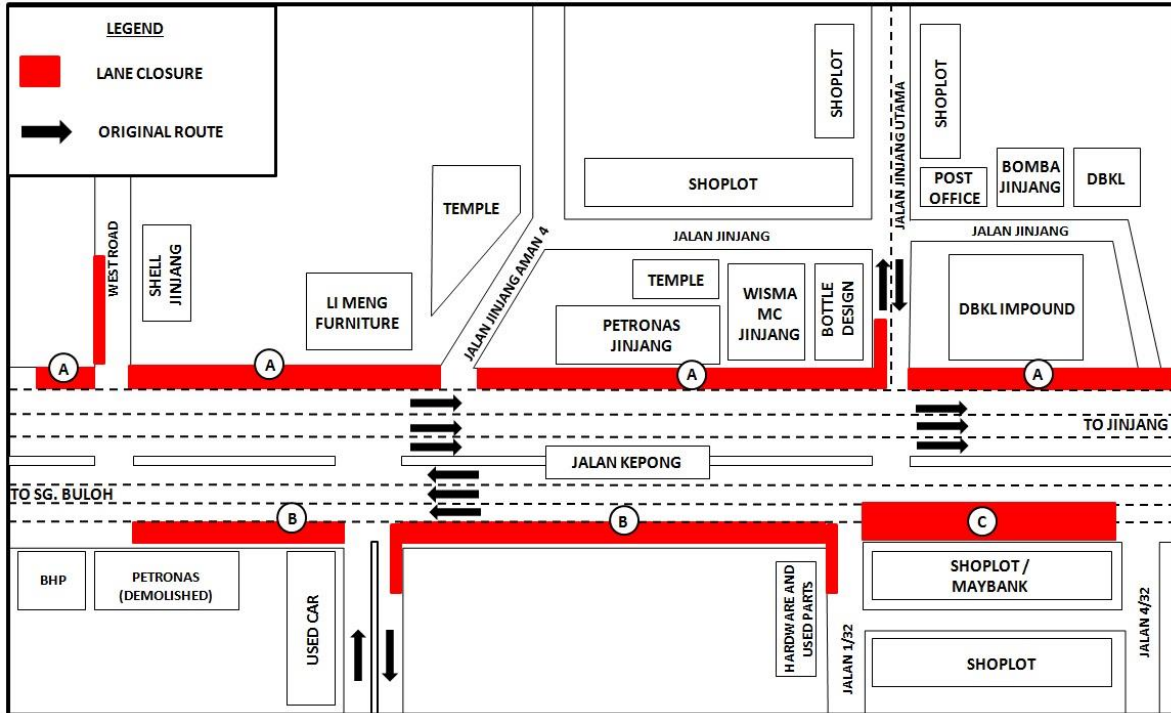
Date	15 June 2018 – 22 August 2018
Time	10pm – 6am
Duration	67 days
Reason	To facilitate utilities detection & relocation works and tree cutting for MRT SSP Line construction works

There will be a continuation of lane closures along Jalan Kepong (Sungai Buloh-bound and Jinjang-bound) starting **from 15 June 2018 until 22 August 2018, 10pm to 6am daily, intermittently**. The traffic management plan involves the following closures:

Closure A: Partial lane closure by stages for a total stretch of 600 metres starting from the West Road towards Jalan Jinjang (Jinjang-bound).

Closure B: Partial lane closure by stages for a total stretch of 500 metres starting from Jalan 1/32 until BHP Petrol Station (Sungai Buloh-bound).

Closure C: Two (2) lanes closure for a total stretch of 150 metres starting from Jalan 4/32 until Jalan 1/32 (Sungai Buloh-bound).



MAP 2: CONTINUATION OF LANE CLOSURES ALONG JALAN KEPONG (SUNGAI BULOH-BOUND AND JINJANG-BOUND) – JINJANG UTARA

3. LANJUTAN PENUTUPAN LORONG SECARA BERKALA WAKTU MALAM DI JALAN IPOH – BERDEKATAN PEJABAT POS MALAYSIA (ARAH KL DAN ARAH KEPONG)

Tarikh	19 Jun 2018 – 19 Disember 2018
Masa	9:00 malam – 6:00 pagi; 9:00 malam – 10:00 pagi
Jangka masa	6 bulan
Sebab	Untuk kerja- kerja pemunggahan barang, pengesanan awal, pemindahan utiliti, perobohan kerb jalan, pelebaran jalan dan kerja- kerja perparitan dan sebarang kerja yang berkaitan

Harap maklum lanjutan penutupan lorong secara berkala di Jalan Ipoh (berdekatan Pejabat Pos Malaysia) akan bermula dari **19 Jun 2018 sehingga 19 Disember 2018, 9:00malam – 6:00pagi (hari minggu) dan 9:00malam – 10:00pagi (malam Sabtu)**. Pelan pengurusan lalu lintas melibatkan penutupan seperti berikut:

Penutupan 1

- **Jalan Ipoh (Arah Kepong):** Penutupan lorong kiri dari Sri Muniswarar Temple ke Winsin Stationery.
- **Jalan Ipoh (Arah KL):** Penutupan lorong kiri dan tengah dari Perodua ke Restoran Uma Rani.

Penutupan 2

- **Jalan Ipoh (Arah Kepong):** Penutupan lorong kanan dari Sri Muniswarar Temple ke Winsin Stationery.
- **Jalan Ipoh (Arah KL):** Penutupan lorong kanan dan tengah dari Perodua ke Restoran Uma Rani.

Penutupan lorong akan dilaksanakan **secara berkala dan satu (1) lorong boleh diguna** oleh pemandu dari kedua-dua hala pada setiap masa.

Untuk maklumat lanjut, sila rujuk peta di bawah.

3. CONTINUATION OF NIGHT LANE CLOSURES ALONG JALAN IPOH - NEAR POS MALAYSIA (KL-BOUND AND KEPONG-BOUND)

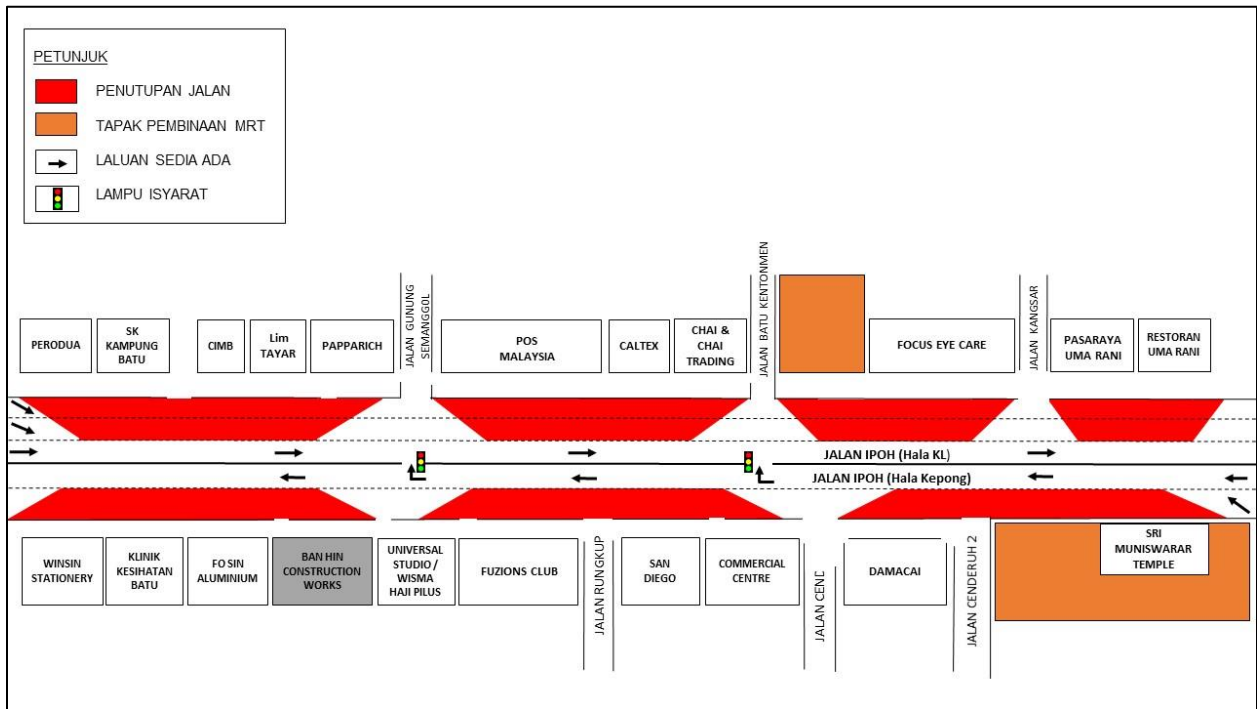
Date	19 June 2018 – 19 December 2018
Time	9pm-6am; 9pm-10am
Duration	6 month
Reason	To facilitate loading/unloading material, piloting, soil investigation, utilities relocation, drainage works, retaining wall, road curb demolition, road widening and box culvert works for MRT construction works.

There will be continuation of night lane closures by stages along Jalan Ipoh (near Pos Malaysia) from **19 June 2018 to 19 December 2018, 9:00pm – 6:00am (weekdays) and 9:00pm – 10:00am (Saturday night), intermittently**. The traffic management plan involves the following closures:

Closure 1

- **Jalan Ipoh (Kepong-bound)** - Slow lane closure from Sri Muniswarar Temple to Winsin Stationery.

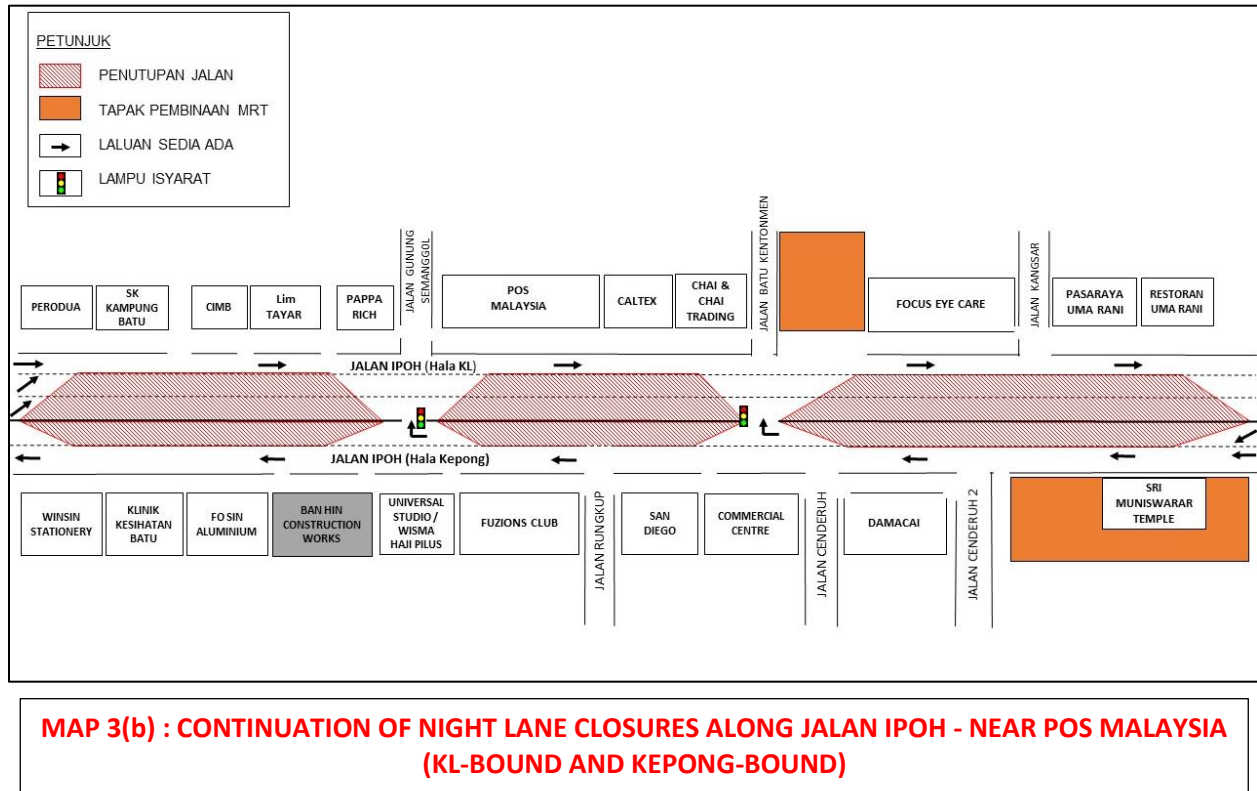
- **Jalan Ipoh (Kuala Lumpur-bound)** - Slow and middle lane closures from Perodua to Restoran Uma Rani.



MAP 3(a) : CONTINUATION OF NIGHT LANE CLOSURES ALONG JALAN IPOH - NEAR POS MALAYSIA (KL-BOUND AND KEPONG-BOUND)

Closure 2

- **Jalan Ipoh (Kepong-bound)** - Fast lane closure from Sri Muniswarar Temple to Winsin Stationery.
- **Jalan Ipoh (KL-bound)** - Fast and middle lane closures from Perodua to Restoran Uma Rani.



The closures will be implemented intermittently and at any one time there will be one (1) lane made available for motorists on both bounds.

4. LANJUTAN PENUTUPAN LORONG DAN LOT PARKIR DI JALAN IPOH (ARAH KL & ARAH KEPONG)

Tarikh	19 Jun 2018 – 19 Disember 2018
Masa	9:00 malam – 6:00 pagi; 8:00 pagi – 5:00 petang
Jangka masa	6 bulan
Sebab	Untuk kerja-kerja pemindahan utiliti dan sebarang kerja yang berkaitan

Harap maklum untuk menjalankan kerja-kerja yang tertera di atas, lanjutan penutupan lorong dan lot parkir secara berkala akan dilaksanakan dari **19 Jun 2018 sehingga 19 Disember 2018, 9:00malam – 6:00pagi (hari minggu)** dan **8:00pagi – 5:00petang (hanya pada hari Ahad)**. Sementara itu, kerb jalan akan ditutup selama **24-jam**. Pelan pengurusan lalu lintas melibatkan penutupan seperti berikut:

Penutupan A: Jalan Ipoh (Arah KL): Penutupan bahu jalan, lorong dalam, lot parkir bermula dari *CIMB* ke *Papparich* (sebelum Jalan Gunung Semanggol).

Penutupan B: Jalan Ipoh (Arah KL): Penutupan bahu jalan, lorong dalam, lot parkir bermula dari Pos Malaysia (selepas Jalan Gunung Semanggol) ke *Chai & Chai Trading* (sebelum Jalan Batu Kentonmen). Penutupan lorong kiri dari *Caltex* ke *Chai & Chai Trading* (sebelum Jalan Batu Kentonmen).

Penutupan C: Jalan Ipoh (Arah Kepong): Penutupan bahu jalan, lorong dalam, lot parkir dan lorong kiri bermula dari Jalan Cenderuh ke sebelum *Universal Studio*. Penutupan bahu jalan, lorong dalam, lot parkir dan lorong kiri bermula dari *Universal Studio* ke *Fo Sin Aluminium*.

Untuk maklumat lanjut, sila rujuk peta dibawah.

4. CONTINUATION OF LANE AND PARKING BAYS CLOSURE ALONG JALAN IPOH (KL-BOUND & KEPONG-BOUND)

Date	19 June 2018 – 19 December 2018
Time	9:00pm – 6:00am; 8:00am – 5:00pm
Duration	6 month
Reason	To facilitate utilities relocation and any other related works for MRT construction works

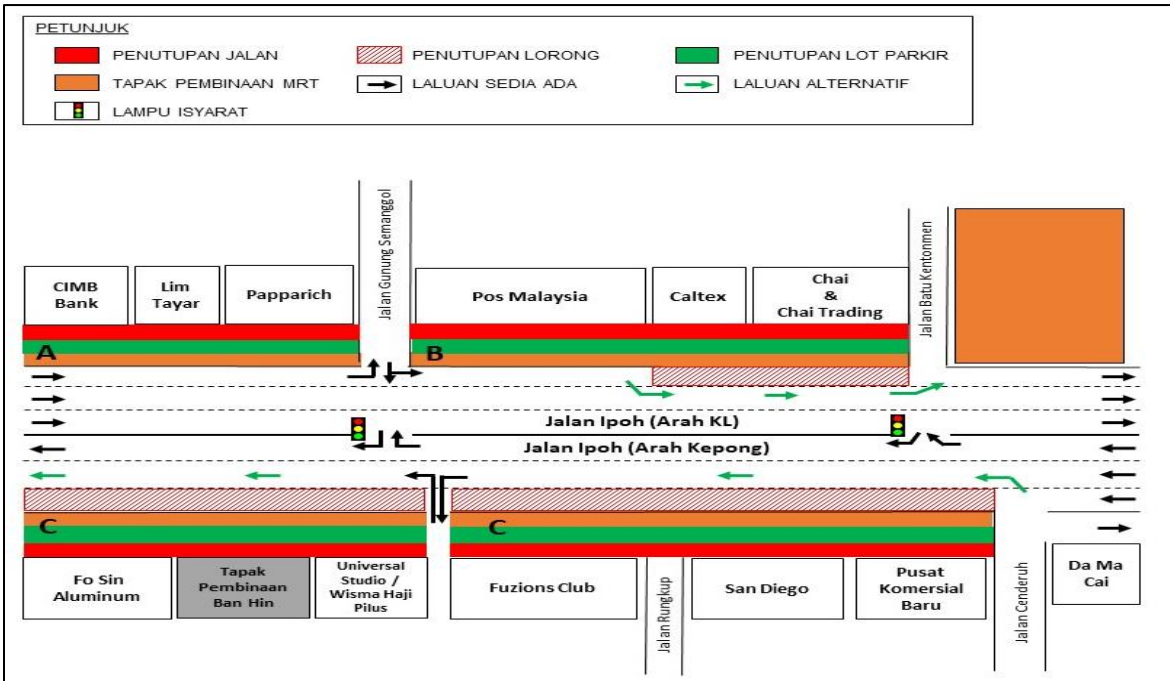
To facilitate the above mentioned works, there will be a continuation of lane closures and parking bay closure **by stages intermittently** starting from **19 June 2018 until 19 December 2018, 9pm – 6am (on weekdays)** and from **8am – 5pm (only on SUNDAY)**. Meanwhile, the road curb will be closed **24-hours** during this period. The traffic management plan involves the following closures:

Closure A: Jalan Ipoh (KL-bound): Road shoulder, the internal road & parking bays closure starting from CIMB bank until Papparich (before Jalan Gunung Semanggol).

Closure B: Jalan Ipoh (KL-bound): Road shoulder, internal road & parking bays closure starting from Pos Malaysia (after Jalan Gunung Semanggol) to Chai & Chai Trading (before Jalan Batu Kentonmen). Slow lane closure from Caltex to Chai & Chai Trading (before Jalan Batu Kentonmen).

Closure C: Jalan Ipoh (Kepong-bound): Road shoulder, internal road, parking bays and slow lane closure starting from Jalan Cenderuh until before Universal Studio. Road shoulder, internal road, parking bays and slow lane closure starting from Universal Studio until Fo Sin Aluminium.

Below is the map for further reference on the closures mentioned above:



MAP 4 : CONTINUATION OF LANE AND PARKING BAYS CLOSURE ALONG JALAN IPOH (KL-BOUND & KEPONG-BOUND)

5. LANJUTAN PENUTUPAN LORONG PALING KIRI DI JALAN IPOH – BERDEKATAN BATU COMPLEX BUSINESS CENTRE (ARAH KEPONG)

Tarikh	19 Jun 2018 – 19 Disember 2018
Masa	24 jam
Jangka masa	6 bulan
Sebab	Untuk kerja- kerja pemunggahan barang, pemindahan utiliti, kerja- kerja perparitan dan sebarang kerja yang berkaitan

Harap maklum lanjutan penutupan lorong paling kiri di Jalan Ipoh (Arah Kepong), berdekatan *Batu Complex Business Centre* akan bermula dari **19 Jun 2018 sehingga 19 Disember 2018, 24 jam setiap hari.**

Penutupan ini dilaksanakan sepanjang 150 meter, bermula dari *Batu Complex Business Centre* ke *Mercedes-Benz*. **Pemandu yang ingin menuju ke Jalan Ipoh (Arah Kepong) dari Jalan Murai 2** perlu membelok kiri ke Jalan Murai 2, menghala terus melalui *Batu Complex Business Centre*, belok kiri ke Jalan Murai 1 dan belok kiri untuk megghala ke Jalan Ipoh (Arah Kepong).

Semasa penutupan lorong dilaksanakan, tiga (3) lorong boleh diguna oleh pemandu di Jalan Kepong (Arah Kepong). Pengawal bendera akan berada di pintu masuk bilik pameran *Mercedes - Benz* untuk mengawal kereta masuk dan keluar.

Untuk maklumat lanjut, sila rujuk peta di bawah.

5. CONTINUATION OF LEFT-MOST LANE CLOSURE ALONG JALAN IPOH – NEAR BATU COMPLEX BUSINESS CENTRE (KEPONG-BOUND)

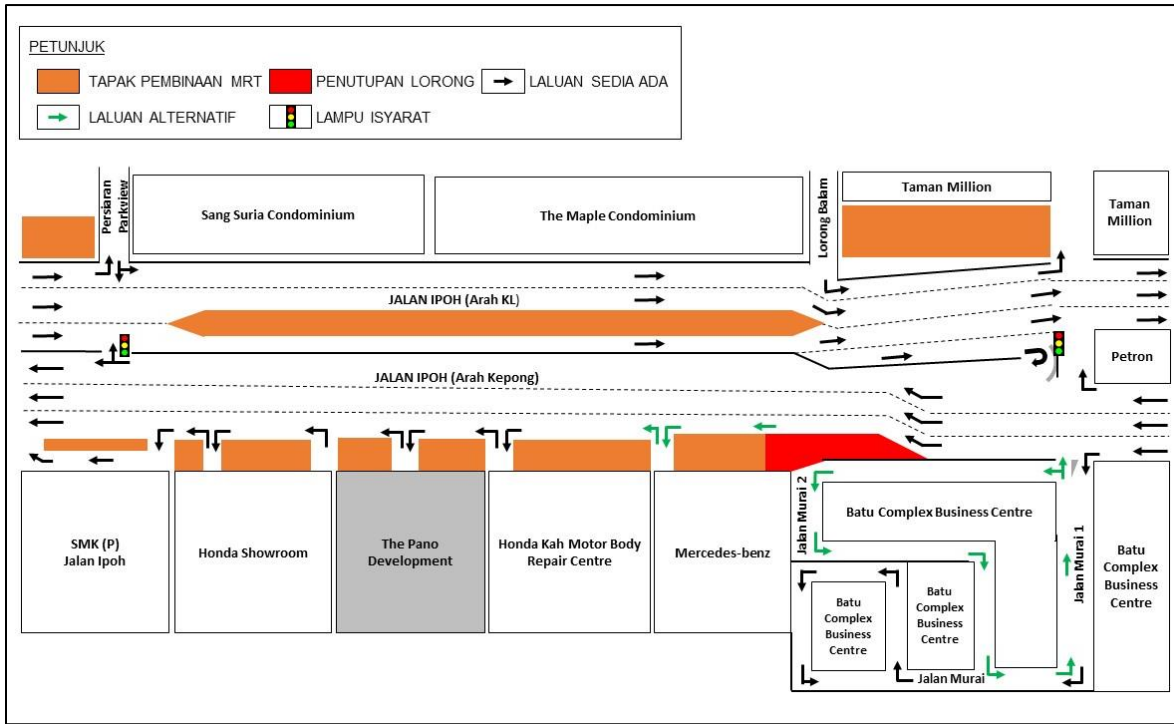
Date	19 June 2018 – 19 December 2018
Time	24 hours
Duration	6 month
Reason	To facilitate loading/unloading material, utilities relocation, drainage works and any other related works for MRT construction

There will be a continuation of left-most lane closure along Jalan Ipoh (Kepong-bound), near Batu Complex Business Centre from **19 June 2018 to 19 December 2018, 24 hours, daily.**

The closure is for a stretch of 150 metres starting from Batu Complex Business Centre to Mercedes-Benz. **Motorist heading to Jalan Ipoh (Kepong-bound) from Jalan Murai 2** will have to turn left to Jalan Murai 2, pass by Batu Complex Business Centre, make a left turn to Jalan Murai 1 and turn left to connect to Jalan Ipoh (Kepong-bound).

During the closure, there will be three (3) lanes made available for motorists on Jalan Ipoh (Kepong-Bound). A flagman will be stationed at the Mercedes - Benz Showroom entrance to guide cars going in and out of the showroom.

Please refer to the map for further reference on the closures mentioned above:



MAP 5 : CONTINUATION OF LEFT-MOST LANE CLOSURE ALONG JALAN IPOH – NEAR BATU COMPLEX BUSINESS CENTRE (KEPONG-BOUND)

For media enquiries, please contact:

Zaini Ghazali (Item 1-2)

Irynn Eng Poh Ling (Item 3-5)

Leanne Ann Susau (Item 1-5)

Tel: +6012 328 1821

Tel: +6012 228 9270

Tel: +603 7493 3832

zainighazali@azrb.com

engpl@ijm.com

leanne@mgjv-kvmrt.com.my

MMC GAMUDA KVMRT (PDP SSP) SDN BHD (1117100-V)
 Block A, Level 17, Menara Mustapha Kamal, PJ Trade Centre
 No 8, Jalan PJU 8/8A, Bandar Damansara Perdana, 47820 Petaling Jaya
 Selangor Darul Ehsan, Malaysia
 T: +603-7494 2222 F: +603-7727 0222 www.mymrt.com.my