

PENGUMUMAN TRAFIK

MAKLUM TERKINI PELAN PENGURUSAN TRAFIK UNTUK PEMBINAAN MRT SSP SEPANJANG LEBUHRAYA SKVE, JALAN PUTRA PERMAI, JALAN PRIMA TROPIKA & LEBUHRAYA LDP 18 MAY 2018

1. LANJUTAN PENUTUPAN JALAN JANGKA PANJANG DI KM 8.9 SEHINGGA KM 9.5 LEBUHRAYA SKVE (ARAH KE KLANG DAN PUTRAJAYA)

Tarikh	21 Mei 2018 - 21 Jun 2018
Masa	Isnin hingga Jumaat, 9:00pagi – 5:00petang dan 10:00malam – 4:00pagi
Jangka masa	1 bulan
Sebab	Untuk kerja-kerja pelaksanaan Pelan Pengurusan Lalu Lintas peringkat pertama dan kedua, pemetaan, pengesanan awalan, penyiasatan tanah, pembinaan cerucuk, konkrit, pembinaan tiang dan sebarang kerja berkaitan.

Harap maklum penutupan jalan di KM 8.9 sehingga KM 9.5 Lebuhraya SKVE (Arah ke Klang dan Putrajaya) akan diteruskan dari **21 Mei 2018 hingga 21 Jun 2018**. Jangka masa untuk kerja-kerja akan bermula **9.00pagi-5.00petang** dan **10.00malam-4.00pagi**, daripada **Isnin hingga Jumaat**.

Penutupan A: Lorong motosikal menghala ke arah Putrajaya akan ditutup. Lorong motosikal yang baru akan dibina dan pengguna akan dilencongkan ke lorong motosikal ini. Jalan keluar yang baru untuk lorong motosikal akan berada di bawah jejambat. (Sila rujuk peta).

Penutupan B: Pelaksanaan Pengurusan Lalu Lintas Peringkat 2 – Penutupan 24 jam untuk Lorong paling kanan di kedua-dua arah sepanjang 600 meter. Walaubagaimanapun, tiga laluan masih dibuka di kedua-dua arah. (Sila rujuk peta).

Penutupan C: Penutupan lorong paling kanan akan dilaksanakan sepanjang 150 meter di jalan susur menghala ke Persiaran Sierra Utama. Jangka masa untuk kerja adalah dari 9.00pagi-5.00petang dan 10.00malam-4.00pagi, daripada Isnin hingga Jumaat. Pengguna jalan raya masih mempunyai satu lorong di jalan susur tersebut (Sila rujuk peta).

1. CONTINUATION OF LONG-TERM LANE CLOSURE FROM KM8.9 - KM9.5 (KLANG AND PUTRAJAYA BOUND)

Date	21 May 2018 - 21 June 2018
Time	Monday to Friday, 9.00am-5.00pm and 10.00pm-4.00am
Duration	1 month
Reason	To facilitate implementation of Traffic Management Plan stage 1 and 2, mapping works, piloting works, soil investigation works, bored piling works, concreting works, pier construction works and any other related works

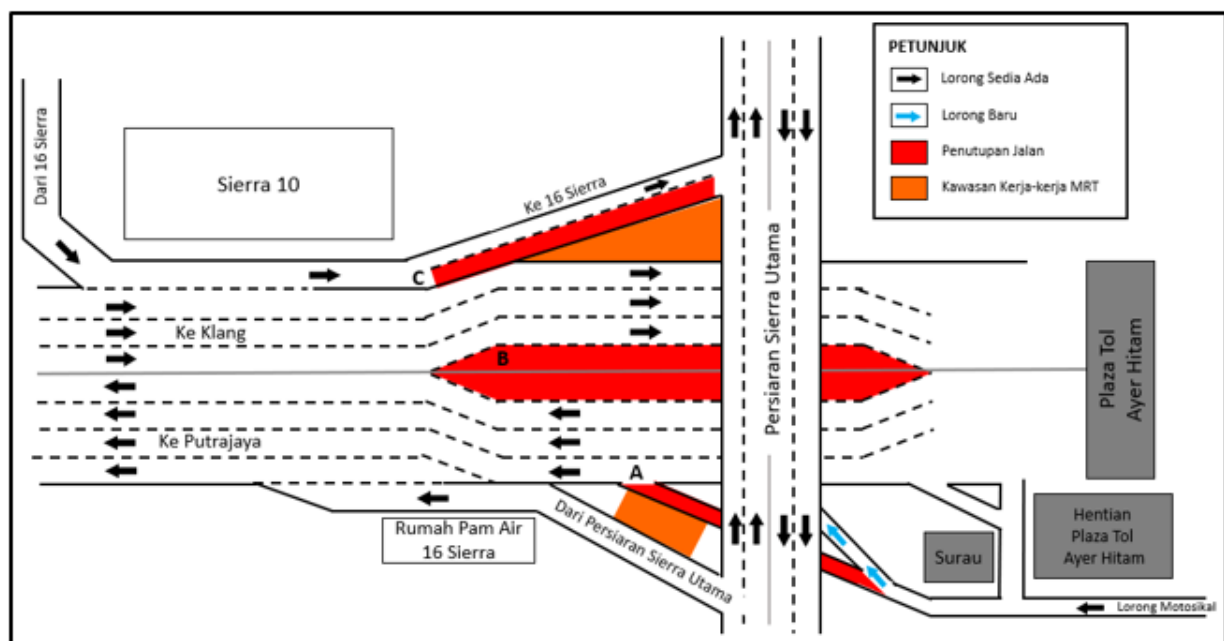
There will be a lane closure at KM8.9 to KM9.5, SKVE Highway (Klang and Putrajaya Bound) continuing from **21 May 2018 – 21 June 2018**. Duration of works will be from **9.00am-5.00pm**

and **10.00pm-4.00am, Monday to Friday.**

Closure A: Motorcycle lane will be closed at Putrajaya bound. A new motorcycle lane will be constructed and motorists will be directed into this new lane. The exit of the new motorcycle lane will be under the Persiaran Sierra Utama Flyover. (See map appended).

Closure B: This is the implementation of Traffic Management Plan stage 2 – 24 hours long-term right-most lane closure for approximately 600 metres on both bounds. During the closure, three lanes will be available for motorists on both bounds. (See map appended).

Closure C: Right-most lane closure for a stretch of approximately 150 metres along SKVE ramp heading to Persiaran Sierra Utama. Duration of works will be from 9.00am-5.00pm and 10.00pm-4.00am, Monday to Friday. One lane will be available for motorists at the ramp. (See map appended).



PETA: LANJUTAN PENUTUPAN JALAN JANGKA PANJANG DI KM 8.9 SEHINGGA KM 9.5 LEBUHRAYA SKVE (ARAH KE KLANG DAN PUTRAJAYA)

2. PENUTUPAN JANGKA MASA PANJANG LORONG KANAN KEDUA-DUA ARAH DI HADAPAN DATARAN MUTIARA

Tarikh	22 May 2018 - 31 December 2019
Masa	24 Jam
Jangka masa	20 Bulan
Sebab	Kerja-kerja pembinaan cerucuk, pembinaan 'pile cap', pembinaan tiang dan sebarang kerja-kerja berkaitan

Harap maklum penutupan jangka masa panjang pada lorong kanan dikedua-dua arah di Jalan Raya Satu berhadapan Dataran Mutiara bermula **22 Mei 2018 hingga 31 Disember 2019.**

Penutupan 100 meter di lorong kanan ini adalah perlu bagi membantu persediaan untuk kerja-kerja pembinaan cerucuk, pembinaan 'pile cap', dan pembinaan tiang di Jalan Raya Satu. Sepanjang penutupan, lorong sementara akan disediakan kepada pengguna jalan raya.

Sila rujuk peta

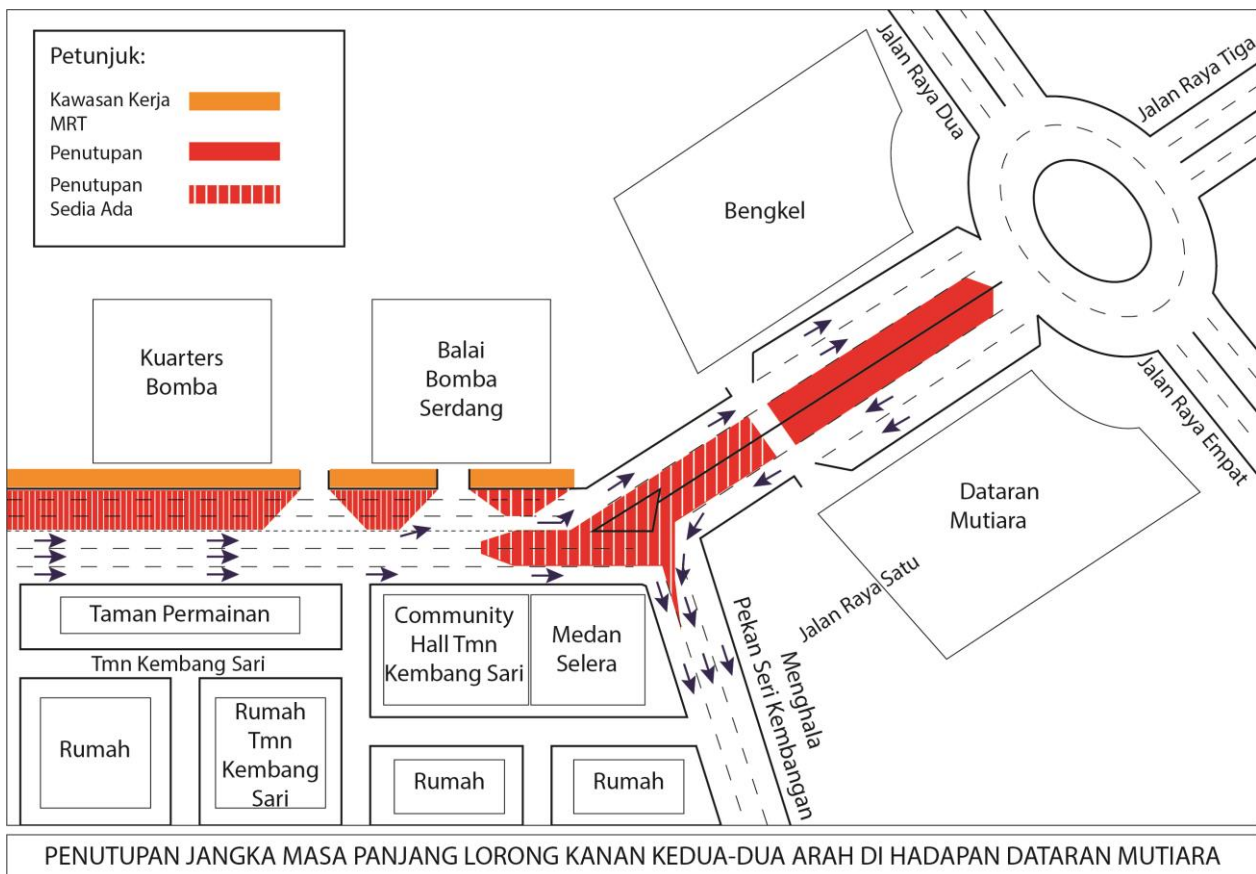
2. LONG TERM RIGHT LANE CLOSURE BOTH BOUND AT JALAN RAYA SATU (IN FRONT OF DATARAN MUTIARA)

Date	22 May 2018 - 31 December 2018
Time	24 hours
Duration	20 months
Reason	To facilitate piloting works, pile cap works, pier construction works and any other related works.

There will be long term right lane closure both bound at Jalan Raya Satu in front of Dataran Mutiara from **22 May 2018 until 31 December 2018**.

The 100 meters one lane closure is necessary to facilitate preparation for bored piling, pile cap, pier construction and any related works at Jalan Raya Satu. During this closure, temporary lane will be provided for motorists on both bound.

Please refer map.



3. LANJUTAN PENUTUPAN JALAN SUSUR DI JALAN PRIMA TROPIKA & GIANT HYPERMARKET

Tarikh	22 Mei 2018 - 21 Ogos 2018
Masa	24 jam
Jangka masa	90 hari
Sebab	Untuk kerja - kerja pemetaan, pengesanan awal, pemindahan utiliti, pembinaan cerucuk dan sebarang kerja berkaitan

Harap maklum penutupan jalan susur di Jalan Putra Permai arah Giant Hypermarket akan bermula dari **22 Mei 2018 hingga 21 Ogos 2018 bagi tempoh 24 Jam.**

Sila rujuk peta dibawah:

Jalan Putra Permai hala ke Jalan Prima Tropika & Giant Hypermarket

Semasa penutupan jalan susur, jalan lencongan akan disediakan bagi pengguna yang menghala ke Jalan Prima Tropika dan Giant Hypermarket dari Jalan Putra Permai (sila rujuk anak panah **HIJAU** di peta).

Jalan Prima Tropika & Giant Hypermarket hala ke Jalan Putra Permai (arah ke Puchong)

Semasa penutupan jalan susur, jalan lencongan akan disediakan bagi pengguna yang menghala ke Jalan Putra Permai arah Puchong dari Jalan Prima Tropika dan Giant Hypermarket (sila rujuk anak panah **BIRU** di peta).

3. CONTINUATION OF SLIP ROAD CLOSURE AT JALAN PRIMA TROPIKA & GIANT HYPERMARKET

Date	22 May 2018 - 21 August 2018
Time	24 hours
Duration	90 days
Reason	To facilitate mapping works, piloting works, bored piling works, concreting works, pier construction works and any other related works.

There will be a slip road closure at Jalan Putra Permai heading towards Giant from **22 May 2018 to 21 August 2018, 24 hours daily.**

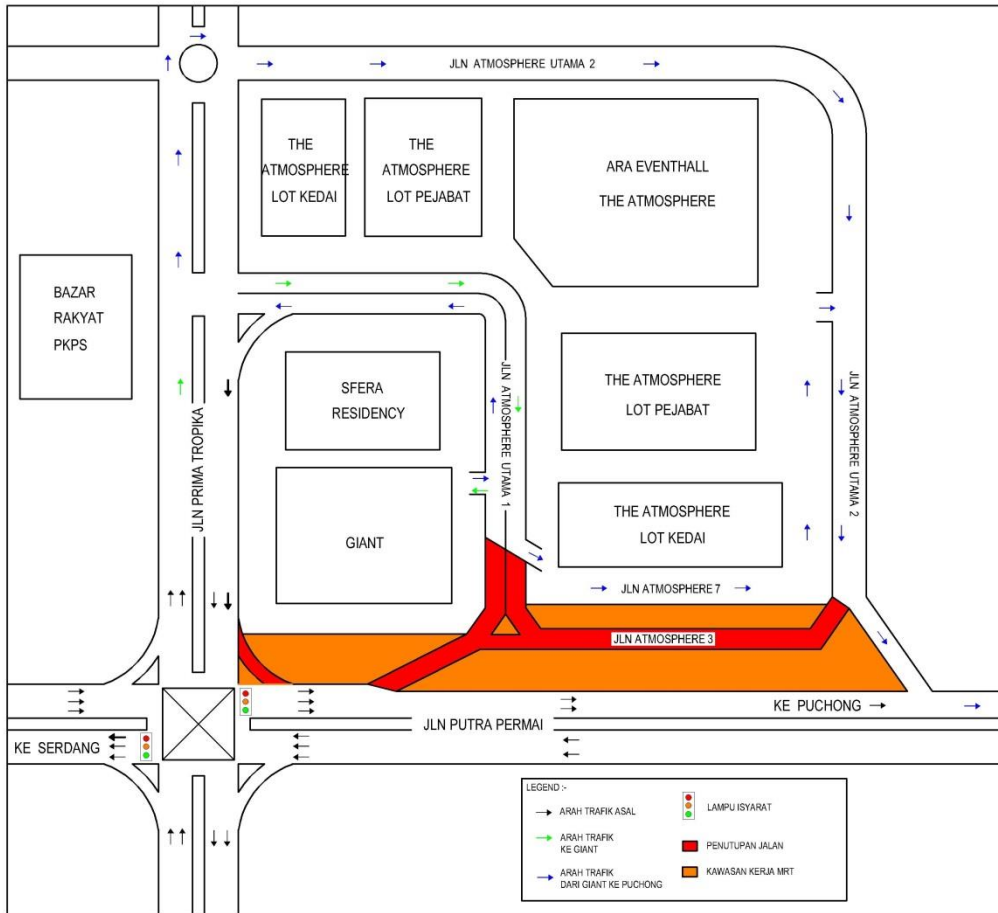
The closure will be as follows (please refer to map)

Jalan Putra Permai heading to Jalan Prima Tropika & Giant Hypermarket

During the closure, motorists from Jalan Putra Permai will be diverted to Jalan Prima Tropika and Giant Hypermarket (as indicated in **GREEN** arrow in map).

Jalan Prima Tropika & Giant Hypermarket heading to Jalan Putra Permai (Puchong bound)

During the closure, motorists from Jalan Prima Tropika and Giant Hypermarket will be diverted to Jalan Atmosphere Utama 2 and Jalan Atmosphere 7 (as indicated in **BLUE** arrow in map).



4. SAMBUNGAN PENUTUPAN LALUAN KECEMASAN DI LEBUHRAYA LDP (ARAH PUTRAJAYA & PUCHONG)

Tarikh	22 Mei 2018 - 31 Mei 2018
Masa	24 Jam
Jangka masa	8 Hari
Sebab	Untuk kerja - kerja pemetaan, pengesanan awal, pemindahan utiliti, pembinaan cerucuk dan sebarang kerja berkaitan

Harap maklum penutupan lorong kecemasan di Lebuhraya LDP (arah ke Putrajaya & Puchong) akan bermula dari **22 Mei 2018 hingga 31 Mei 2018** untuk kerja - kerja pemetaan, pengesanan awal, pemindahan utiliti, pembinaan cerucuk dan sebarang kerja berkaitan.

Sila rujuk peta:

Puchong hala ke Putrajaya

Semasa penutupan lorong kecemasan, laluan paling kiri, laluan tengah dan laluan paling kanan akan disediakan bagi pengguna jalan raya.

Putrajaya hala ke Puchong

Semasa penutupan lorong kecemasan, laluan paling kiri, laluan tengah dan laluan paling kanan akan disediakan bagi pengguna jalan raya.

4. CONTINUATION OF EMERGENCY LANE CLOSURE AT LDP HIGHWAY (BOTH BOUND)

Date	01 May 2018 - 24 May 2018
Time	10.00 pm - 5.00 am
Duration	24 days
Reason	To facilitate utilities mapping works, utilities work, bored piling works and any other related works.

There will be closure at the emergency lane at LDP Highway (both bound) from **22 May 2018 to 31 May 2018** to facilitate site Mapping and Piloting, Utilities Relocation, bore piling work and any related works.

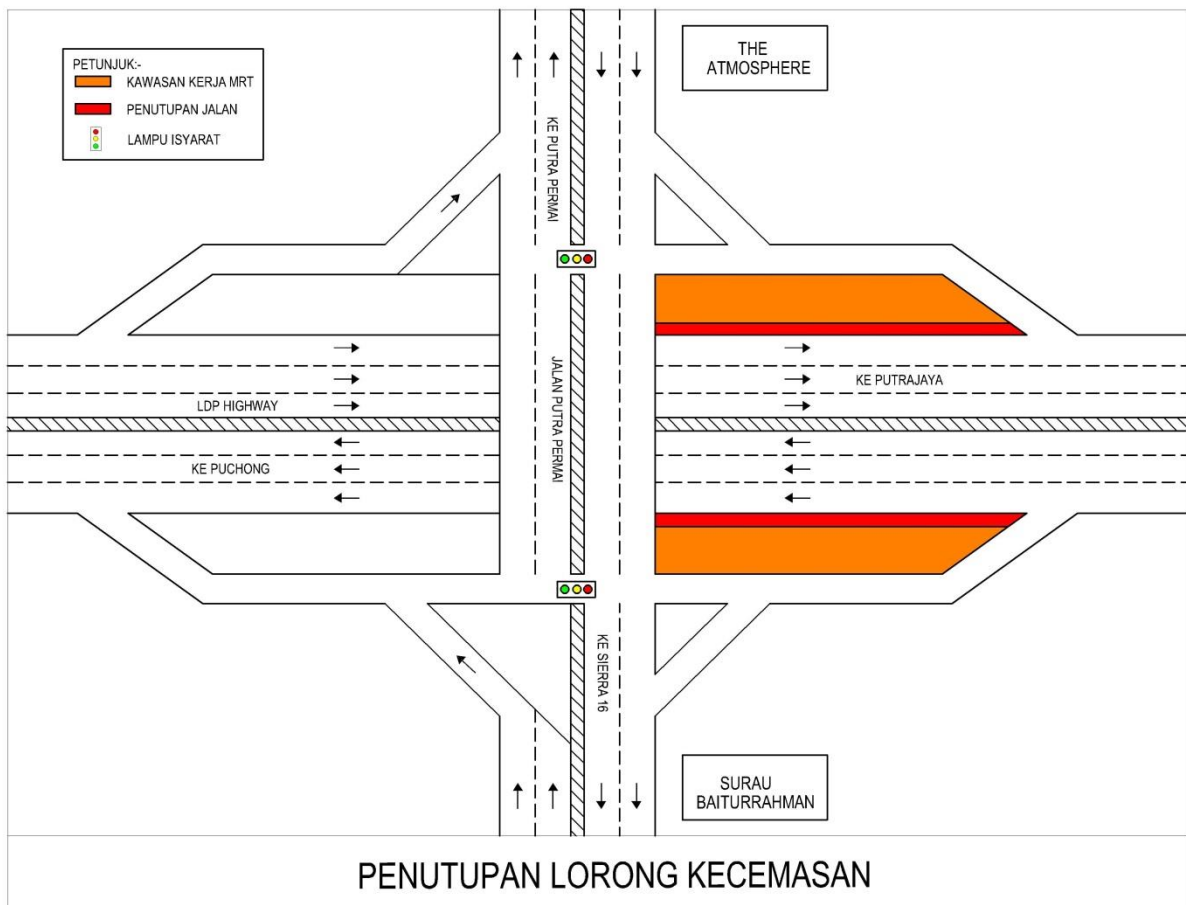
The closure will be done as follows (please refer to map):

Puchong heading towards Putrajaya

During the closure at the emergency lane, the left most lane, the middle lane and the right most lane will be made available for motorist from Puchong heading towards Putrajaya.

Putrajaya heading towards Puchong

During the closure at the emergency lane, the left most lane, the middle lane and the right most lane will be made available for motorist from Putrajaya heading towards Puchong



For media enquiries, please contact:

Item 1 - Adeline Cruz	Tel: +60 12-217 2017	adeline@acreworks.com.my
Item 2 - Juliana J. Tan	Tel: +6019 - 355 8322	juliana@gadang.com.my
Item 3,4 - Mohd Lotfi Abdul Latiff	Tel: +6012 2100 766	Mlotfi@V208.com.my
Leanne Susau	Tel: +603 7493 3832	leanne@mgjv-kvmrt.com.my

MMC GAMUDA KVMRT (PDP SSP) SDN BHD (1117100-V)

Block A, Level 17, Menara Mustapha Kamal, PJ Trade Centre
No 8, Jalan PJU 8/8A, Bandar Damansara Perdana, 47820 Petaling Jaya
Selangor Darul Ehsan, Malaysia

T: +603-7494 2222 F: +603-7727 0222 <http://www.mymrt.com.my>