

## TRAFFIC ANNOUNCEMENT

### UPDATES ON TRAFFIC MANAGEMENT PLAN FOR MRT SSP CONSTRUCTION ALONG JALAN KUALA SELANGOR, JALAN IPOH, JALAN KEPONG, JALAN JINJANG, KUCHAI LAMA, NEW PANTAI EXPRESSWAY AND SUNGAI BESI HIGHWAY

06 APRIL 2018

#### 1. TEMPOH PERCUBAAN: PENUTUPAN PENUH AKSES MASUK DAN KELUAR JALAN PJU 10/1, DAMANSARA DAMAI

<b>Date</b>	09 April 2018 - 10 April 2018
<b>Time</b>	11:00 malam – 5:00 pagi
<b>Duration</b>	2 hari
<b>Reason</b>	Menjalankan kerja-kerja pemasangan SBG dan sebarang kerja berkaitan

Makluman tempoh percubaan penutupan lorong penuh akses masuk dan keluar Jalan PJU 10/1, Damansara Damai akan bermula dari **9 April 2018 hingga 10 April 2018, 11:00 malam - 5:00 pagi setiap hari**. Semasa penutupan ini, pelan pengurusan lalu lintas adalah seperti di bawah.

- **Pemandu dari Damansara Damai menuju ke Sungai Buloh / Kepong** akan dilencongkan untuk membuat pusingan “U” selepas Pusat Jualan Perodua di Jalan PJU 10/1, kemudian belok kiri ke Jalan PJU 10 / 1A (Hala Prima Damansara) dan meneruskan perjalanan ke Jalan Kuala Selangor (Hala Sungai Buloh) (seperti yang ditunjukkan dalam anak panah **BIRU** dalam peta).
- **Pemandu dari Kepong menuju ke Damansara Damai** akan belok kiri ke Jalan 10/9 Prima Damansara dan kemudian belok kanan ke Jalan PJU 10 / 1A untuk meneruskan perjalanan ke Damansara Damai (seperti ditunjukkan dalam anak panah **UNGU** dalam peta).
- **Pemandu dari Sungai Buloh menuju ke Damansara Damai** boleh meneruskan perjalanan hala ke Jalan Kuala Selangor, membuat pusingan “U” di jejambat hala ke Sungai Buloh sebelum Shell dan kemudian belok ke Prima Damai sebelum meneruskan perjalanan ke Damansara Damai (seperti ditunjukkan dalam anak panah **HIJAU** di peta).

Untuk maklumat lanjut sila rujuk peta di bawah.

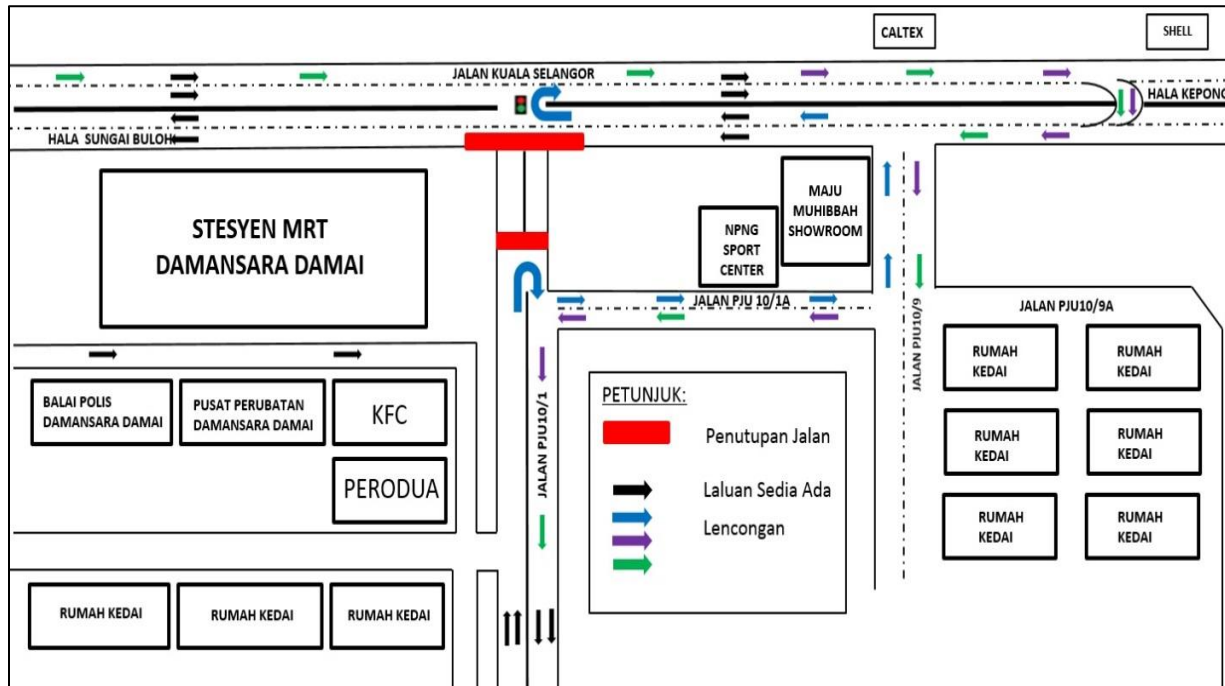
#### TRIAL CLOSURE: OFF PEAK FULL LANE CLOSURE AT ACCESS IN AND ACCESS OUT OF JALAN PJU 10/1

<b>Date</b>	09 April 2018 - 10 April 2018
<b>Time</b>	11:00pm – 5:00am
<b>Duration</b>	2 days
<b>Reason</b>	To facilitate SBG launching and any other related works for MRT construction

There will be a trial full lane closure of access in and access out of Jalan PJU 10/1 Damansara Damai from **9 April 2018 to 10 April 2018, 11:00PM – 5:00AM daily**. During this closure, the following diversions will take place:

- **Motorists from Damansara Damai heading to Sungai Buloh/Kepong** will be diverted to make a U-turn after Perodua Sales at Jalan PJU 10/1, then turn left to Jalan PJU 10/1A (Prima Damansara-bound) and continue straight to connect to Jalan Kuala Selangor (Sungai Buloh-bound) (as indicated in **BLUE** arrows in map).

- **Motorists from Kepong heading to Damansara Damai** to turn left at Jalan 10/9 Prima Damansara and then turn right to Jalan PJU 10/1A to connect to Damansara Damai (as indicated in **PURPLE** arrows in map).
- **Motorists from Sungai Buloh heading to Damansara Damai** can continue straight on Jalan Kuala Selangor and then make a U-Turn at the ramp up to Sungai Buloh before Shell and then turn left to Prima Damai before continuing to Damansara Damai (as indicated in **GREEN** arrows in map).



**MAP 1 : TRIAL CLOSURE: OFF PEAK FULL LANE CLOSURE AT ACCESS IN AND ACCESS OUT OF JALAN PJU 10/1**

## 2. PENUTUPAN LORONG DI JALAN KUALA SELANGOR (HALA LEBUHRAYA DAMANSARA PUCHONG, SUNGAI BULOH DAN KEPONG)

<b>Date</b>	08 April 2018 – 30 June 2018
<b>Time</b>	11:00 malam – 6:00 pagi
<b>Duration</b>	3 bulan
<b>Reason</b>	Menjalankan kerja-kerja penyiapan platform, <i>rebar fixing</i> , pemasangan <i>mould</i> , <i>casting</i> dan sebarang kerja berkaitan

Harap maklum penutupan lorong di Jalan Kuala Selangor (Lebuhraya Damansara Puchong, Kepong dan Sungai Buloh-bound) akan bermula dari **8 April 2018 hingga 30 Jun 2018 dari jam 11:00 malam – 6:00 pagi, setiap hari**. Pelan pengurusan lalu lintas adalah seperti di bawah:

**Penutupan A:** Penutupan satu lorong di KM52 persimpangan Lebuhraya Damansara Puchong (LDP) dan DUKE 2 (Hala Kepong dan LDP). Pemandu yang ingin menghala ke LDP harus mengkiut lorong kanan (seperti yang ditunjukkan oleh anak panah **HIJAU** dalam peta). Sementara pemandu yang ingin menuju ke Kepong / Manjalara akan dialihkan ke arah kiri Persiaran Jati, membuat pusingan U di lampu isyarat kedua sebelum meneruskan perjalanan dan belok kiri untuk menyambung ke Jalan Kuala Selangor (seperti yang ditunjukkan oleh anak panah **UNGU** di peta).

**Penutupan B:** Penutupan satu lorong di susur bawah (Hala ke Sungai Buloh) dan susur atas (Hala Kepong) Jalan Kuala Selangor. Pemandu harus menggunakan lorong kanan (seperti yang ditunjukkan oleh anak panah **BIRU** di peta).

Untuk maklumat lanjut, sila rujuk peta di bawah.

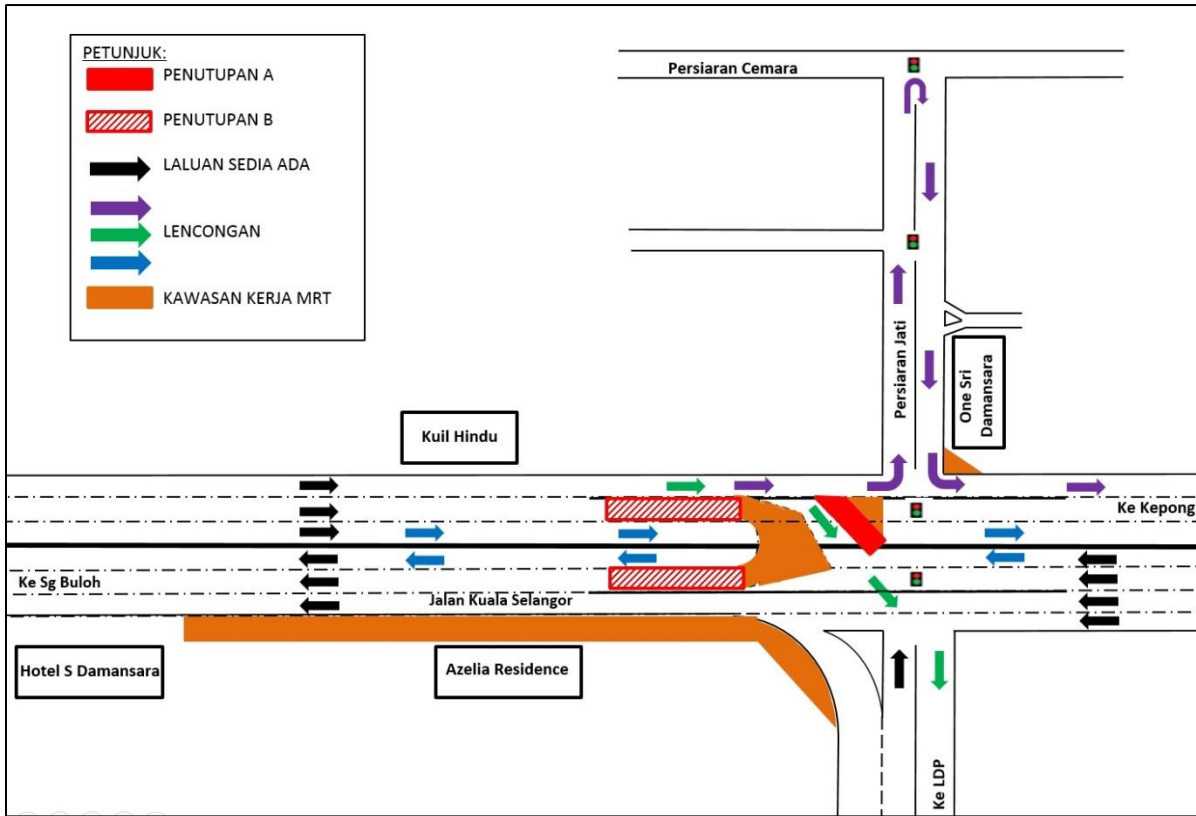
## LANE CLOSURES ALONG JALAN KUALA SELANGOR (LEBUHRAYA DAMANSARA PUCHONG-BOUND, KEPONG-BOUND AND SUNGAI BULOH-BOUND)

<b>Date</b>	08 April 2018 - 30 June 2018
<b>Time</b>	11:00pm – 6:00am
<b>Duration</b>	3 months
<b>Reason</b>	To facilitate platform works, rebar fixing, mould installation, casting and any other related works for MRT construction

There will be lane closures along Jalan Kuala Selangor (LDP, Kepong and , Sungai Buloh-bound-bound) from **8 April 2018 to 30 June 2018 from 11:00pm – 6:00am, daily**. The traffic management plan is as below:

**Closure A:** One lane closure at KM52 of Lebuhraya Damansara Puchong (LDP) and DUKE 2 Interchange (Kepong-bound and LDP-bound). Motorists wanting to go to LDP will be diverted to the right lane (as indicated in **GREEN** arrows in map). Meanwhile motorists heading to Kepong/Manjalara will be diverted to turn left to Persiaran Jati, make a U-turn at the second traffic light before continuing straight and turning left to connect to Jalan Kuala Selangor (as indicated in **PURLPE** arrows in the map).

**Closure B:** One lane closure on the ramp down (Sungai Buloh-bound) and ramp up (Kepong-bound). Motorists heading to Sungai Buloh / Kepong on the ramp will be diverted to the right lane (as indicated in **BLUE** arrows in map).



**MAP 2 : LANE CLOSURES ALONG JALAN KUALA SELANGOR (LEBUHRAYA DAMANSARA PUCHONG-BOUND, KEPONG-BOUND AND SUNGAI BULOH-BOUND)**

### 3. SAMBUNGAN PENUTUPAN LORONG SECARA BERPERINGKAT DI TAMAN KAYA (JALAN TAPAH, JALAN KHALSA, JALAN CUMARASAMI, JALAN VETHAVANAM & JALAN ST. THOMAS)

<b>Date</b>	10 April 2018 - 08 Ogos 2018
<b>Time</b>	9:00 pagi – 6:00 petang / 9:00 malam – 10:00 pagi (malam Sabtu)
<b>Duration</b>	4 bulan
<b>Reason</b>	Menjalankan kerja- kerja pemindahan utiliti dan sebarang kerja yang berkaitan

Harap maklum penutupan lorong secara berkala di Jalan Tapah, Jalan Khalsa, Jalan Cumarasami, Jalan Vethavanam dan Jalan St. Thomas, Taman Kaya dari **10 April 2018 sehingga 08 Ogos 2018**.

Untuk menjalankan kerja- kerja yang tertera di atas, penutupan lorong secara berkala akan dilaksanakan secara berperingkat dari **9:00pagi - 6:00petang; 9:00malam – 6:00pagi (hari minggu)** dan **9:00malam – 10:00pagi (malam Sabtu)**. Pelan pengurusan lalu lintas melibatkan penutupan lorong seperti berikut:

**Penutupan A:** Penutupan lorong di Jalan Cumarasami, Jalan Vethavanam dan Jalan Khalsa (berdekatan kawasan perumahan Taman Kaya). Penutupan ini akan dilaksanakan secara berkala sepanjang 80 meter setiap peringkat, **hanya pada hari SABTU**.

**Penutupan B:** Penutupan lorong berperingkat sepanjang 80 meter setiap peringkat di Jalan Tapah, Jalan Khalsa, Jalan Vethavanam, Jalan St. Thomas dan Jalan Cumarasami, Taman Kaya (berdekatan SJK (C) Lai Chee & Kawasan Perumahan Taman Kaya).

**Penutupan C:** Penutupan lorong sepanjang 20 meter di Jalan Khalsa (sebelah DUKE Highway).

Semasa penutupan lorong dilaksanakan, pengawal bendera akan mengawal trafik dengan menggunakan kaedah "Berhenti and Jalan" (seperti yang ditunjukkan dalam anak panah **HIJAU** dalam peta).

Sila rujuk peta di bawah.

---

### CONTINUATION OF LANE CLOSURES BY STAGES AT TAMAN KAYA (JALAN TAPAH, JALAN KHALSA, JALAN CUMARASAMI, JALAN VETHAVANAM & JALAN ST. THOMAS)

<b>Date</b>	10 April 2018 - 08 August 2018
<b>Time</b>	9:00am – 6:00pm / 9:00pm – 10:00am
<b>Duration</b>	4 months
<b>Reason</b>	To facilitate utilities relocation and any other related works for MRT construction

There will be continuation of lane closure by stages at Taman Kaya along Jalan Tapah, Jalan Khalsa, Jalan Cumarasami, Jalan Vethavanam & Jalan St. Thomas from **10 April 2018 until 08 August 2018**.

To facilitate the above-mentioned works, road curb and partial internal lane closures will be implemented by stages intermittently from **9:00am-6:00pm; 9:00pm – 6:00am (weekdays)** and **9:00pm – 10:00am (Saturday night)** as per below. The traffic management plan involves the following closures:

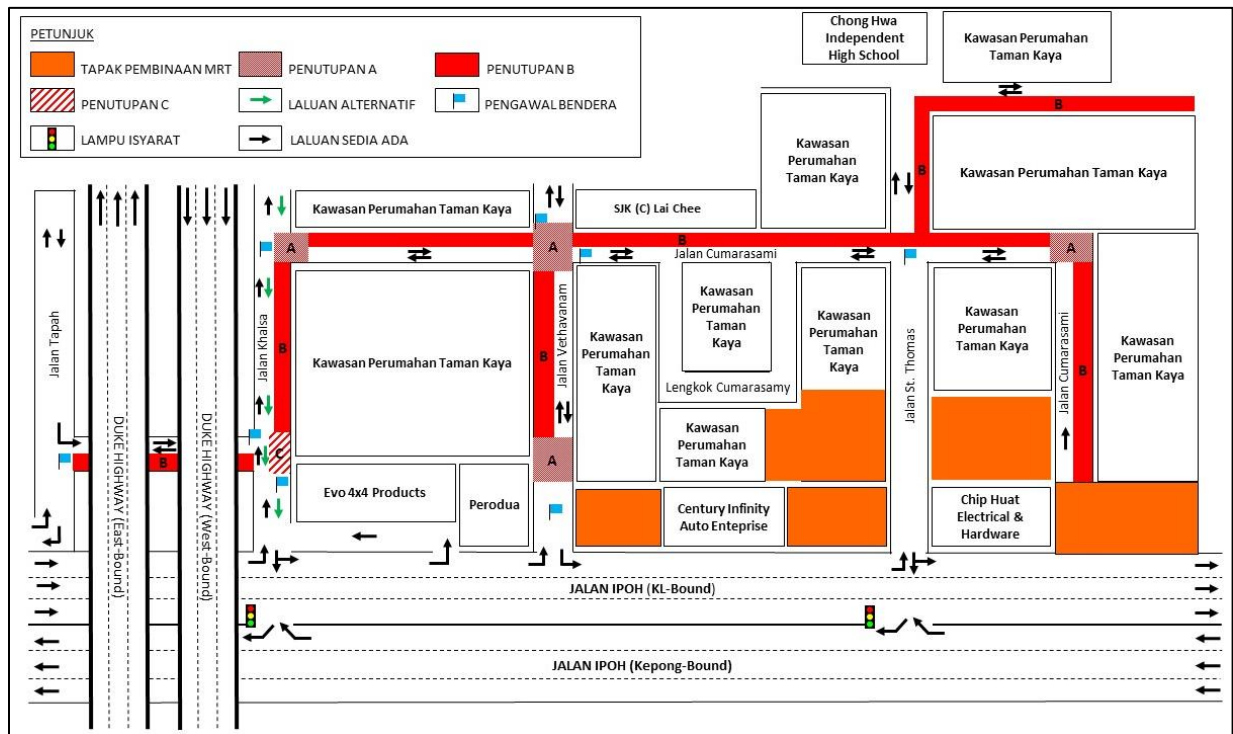
**Closure A:** Internal lane closures along Jalan Cumarasami, Jalan Vethavanam and Jalan Khalsa (nearby Taman Kaya house lots). The closures will be implemented by stages intermittently for a stretch of 80 metres per stage, **only on Saturdays**.

**Closure B:** Road curb and partial internal lane closure for a stretch of 80 metres per stage along Jalan Tapah, Jalan Khalsa, Jalan Vethavanam, Jalan St. Thomas and Jalan Cumarasami, Taman Kaya (near SJK (C) Lai Chee & Taman Kaya house lots).

**Closure C:** Road curb and partial internal lane closure for a stretch of 20 metres along Jalan Khalsa (beside DUKE Highway).

During the closures, motorists using these roads will be diverted to the opposite lane by flagmen at both end using "Stop and Go" method of traffic flow (as indicated in **GREEN** arrows in map).

Below is the map for further reference on the construction works as mentioned above:



**MAP 3: CONTINUATION OF LANE CLOSURES BY STAGES AT TAMAN KAYA (JALAN TAPAH, JALAN KHALSA, JALAN CUMARASAMI, JALAN VETHAVANAM & JALAN ST. THOMAS)**

#### 4. SAMBUNGAN PENUTUPAN LORONG, KERB DAN BAHU LORONG DI JALAN KEPONG (HALA KEPONG DAN HALA KL)

<b>Date</b>	10 April 2018 – 08 Ogos 2018
<b>Time</b>	9:00 malam – 6:00 pagi / 24 jam
<b>Duration</b>	4 bulan
<b>Reason</b>	Menjalankan kerja- kerja pemindahan utiliti dan sebarang kerja yang berkaitan

Harap maklum penutupan lorong, kerb dan bahu jalan di Jalan Kepong (Hala Kepong dan Hala KL) akan bermula dari **10 April 2018 sehingga 08 Ogos 2018**.

Untuk menjalankan kerja- kerja yang tertera di atas, penutupan lorong akan dilaksanakan dari **9:00 malam – 6:00 pagi**, manakala penutupan kerb dan bahu jalan sepanjang 10-meter akan dilaksanakan selama **24-jam**. Pelan pengurusan lalu lintas melibatkan penutupan lorong, kerb dan bahu jalan seperti berikut:

##### Jalan Kepong (Hala Kepong)

- Kerb di hadapan *Jinjang Funeral Parlor*.
- Kerb di hadapan *Koon Ken Metal Engineering Sdn. Bhd.*
- Kerb di hadapan Petronas Jambu Jerteh.
- Penutupan lorong di Jalan Jambu Gajus.

**Jalan Kepong (Hala KL)** - Bahu jalan di Jalan Jambu Laut.

Sila rujuk peta di bawah.

---

#### CONTINUATION OF INTERNAL ROAD, ROAD CURB AND ROAD SHOULDER CLOSURES ALONG JALAN KEPONG (KEPONG-BOUND AND KL-BOUND)

<b>Date</b>	10 April 2018 – 08 August 2018
<b>Time</b>	9:00pm – 6:00am / 24 hours
<b>Duration</b>	4 months
<b>Reason</b>	To facilitate utilities relocation and any other related works for MRT construction

There will be continuation of internal road, road curb and road shoulder closures at Jalan Kepong (Kepong-bound & KL-bound) from **10 April 2018 until 08 August 2018**.

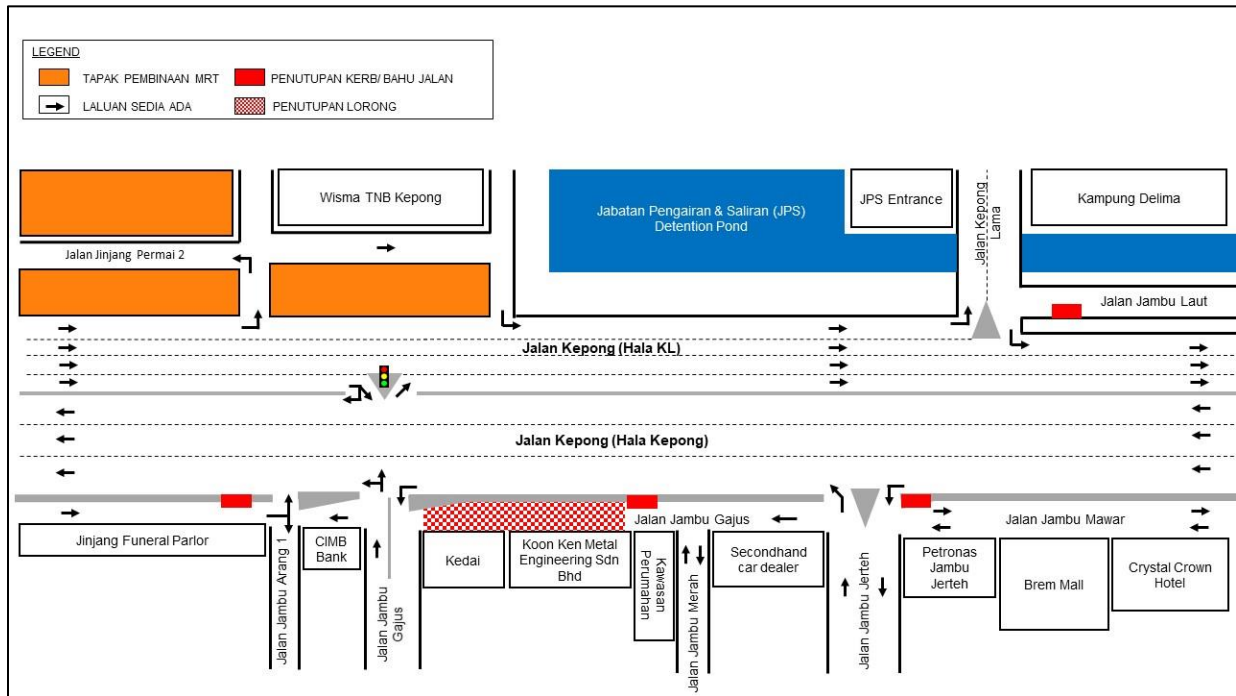
To facilitate the construction works, the internal road will be closed from **9:00pm – 6:00am** for a stretch of 100 metres, whereas the following road curbs and road shoulder will be closed **24-hours** for a stretch of 10 metres. The traffic management plan involves the following closures:

##### Jalan Kepong (Kepong-bound)

- Internal road closure along Jalan Jambu Gajus.
- Road curb in front of *Jinjang Funeral Parlor*.
- Road curb in front of *Koon Ken Metal Engineering Sdn. Bhd.*
- Road curb in front of Petronas Jambu Jerteh.

**Jalan Kepong (KL-bound) - Road shoulder along Jalan Jambu Laut.**

Below is the map for further reference on the closures as mentioned above:



**MAP 4 : CONTINUATION OF INTERNAL ROAD, ROAD CURB AND ROAD SHOULDER CLOSURES ALONG JALAN KEPONG (KEPONG-BOUND AND KL-BOUND)**

**5. SAMBUNGAN PENUTUPAN LORONG SECARA BERKALA WAKTU MALAM DI JALAN IPOH – BERDEKATAN KOMPLEKS MUTIARA (HALA KL & HALA KEPONG)**

<b>Date</b>	10 April 2018 – 10 Julai 2018
<b>Time</b>	9:00 malam – 6:00 pagi; 9:00 malam – 10:00pagi
<b>Duration</b>	3 bulan
<b>Reason</b>	Untuk kerja- kerja penmunggahan barang, pengesanan awal, pemindahan utiliti, pemasangan alat penghalang bunyi, perobohan kerb jalan, pelebaran jalan dan kerja-kerja perparitan dan sebarang kerja yang berkaitan.

Harap maklum penutupan lorong secara berkala di Jalan Ipoh (berdekatan Kompleks Mutiara) dari **10 April 2018 sehingga 10 Julai 2018, 9:00 malam – 6:00 pagi (hari minggu) and 9:00 malam – 10:00 pagi (malam Sabtu)**. Pelan pengurusan lalu lintas melibatkan penutupan seperti berikut:

**Penutupan 1**

- **Jalan Ipoh (Hala KL dan Hala Kepong):** Penutupan lorong kiri dan tengah dari *Batu Complex Business Centre* ke *Pets Haven*. Penutupan jalan dari *Sang Suria Condominium* ke BHP akan bermula dari pukul 8 malam.
- **Jalan Ipoh (Hala Kepong):** Penutupan lorong separa untuk jarak 30 meter berhampiran Wisma Kah Motor, 24 jam setiap hari.

**Penutupan 2**

- **Jalan Ipoh (Hala KL dan Hala Kepong):** Penutupan lorong kanan dan tengah dari *Batu Complex Business Centre* ke *Pets Haven*. Penutupan lorong dari *Sang Suria Condominium* ke BHP akan bermula dari pukul 8 malam. U- turn di hadapan BHP juga akan ditutup semasa penutupan ini. Pemandu dari Jalan Ipoh (Hala KL) menuju ke ke Jalan Ipoh (Hala Kepong) perlu memandu terus dan membuat U-turn selepas *Public Bank*.
- **Jalan Ipoh (Hala Kepong):** Penutupan jalan separa untuk jarak 30 meter berhampiran Wisma Kah Motor, 24 jam setiap hari.

Penutupan lorong akan dilaksanakan secara berkala dan satu (1) lorong boleh diguna oleh pemandu pada kedua- dua hala pada setiap masa.

Sila rujuk peta di bawah.

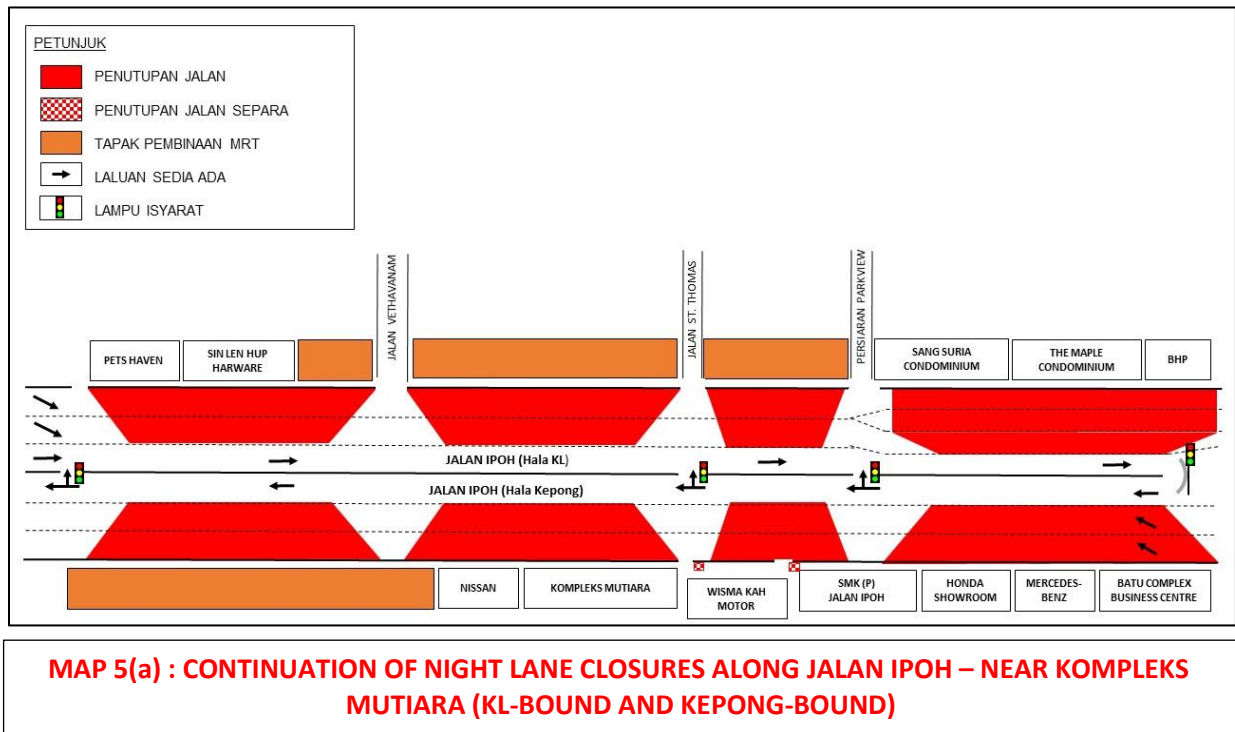
**CONTINUATION OF NIGHT LANE CLOSURES ALONG JALAN IPOH – NEAR KOMPLEKS MUTIARA (KL-BOUND AND KEPONG-BOUND)**

<b>Date</b>	10 April 2018 – 10 July 2018
<b>Time</b>	9:00pm – 6:00am; 9:00pm – 10:00am
<b>Duration</b>	3 months
<b>Reason</b>	To facilitate loading/unloading material, tree cutting, piloting, soil investigation, utilities relocation, drainage works, retaining wall, road curb demolition, road widening and box culvert works for MRT construction works.

There will be continuation of night lane closures by stages along Jalan Ipoh (near Kompleks Mutiara) from **10 April 2018 to 10 July 2018, 9:00pm – 6:00am (weekdays) and 9:00pm – 10:00am (Saturday night), intermittently**. The traffic management plan involves the following closures:

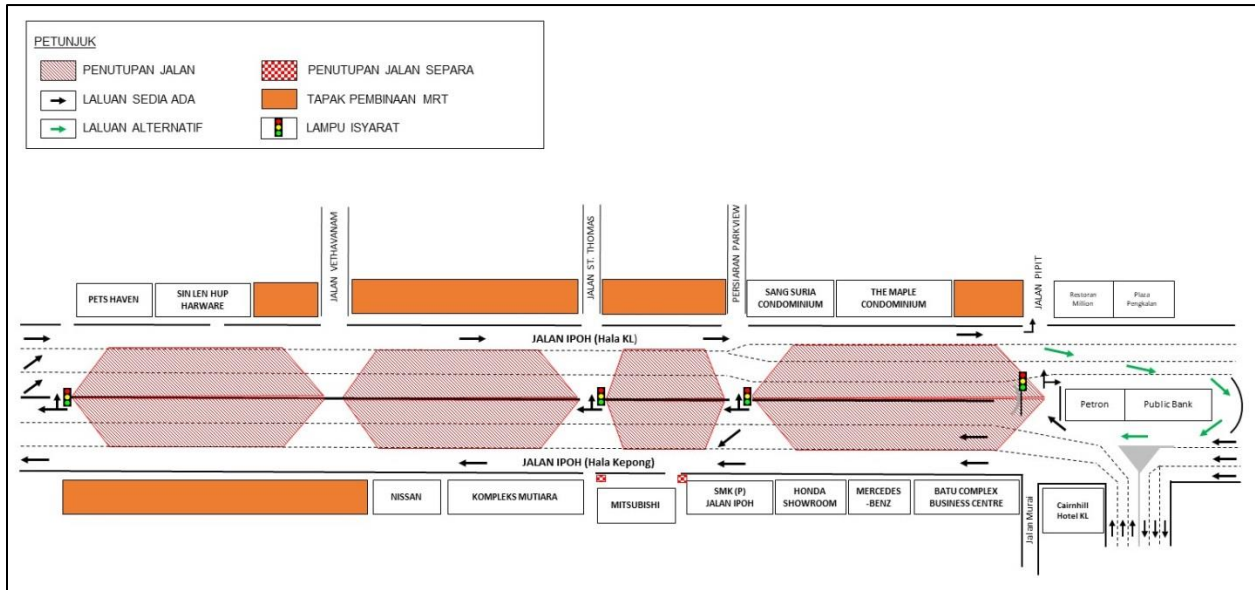
### Closure 1

- **Jalan Ipoh (KL-bound & Kepong-bound)** - Slow and middle lane closures from Batu Complex Business Centre to Auto Connexion. Lane closures from Sang Suria Condominium to BHP will take place from 8pm.
- **Jalan Ipoh (Kepong-bound)** - Partial internal road closures for a stretch of 30 metres near Wisma Kah Motor, 24-hours daily.



### Closure 2

- **Jalan Ipoh (KL-bound & Kepong-bound)** - Fast and middle lane closures from Batu Complex Business Centre to Pets Haven. Lane closures from Sang Suria Condominium to BHP will take place from **8pm**. The U-turn in front of BHP will also be closed during this closure. Motorists from Jalan Ipoh (KL-bound) heading to Jalan Ipoh (Kepong-bound) will have to go straight and make the U-turn after Public Bank.
- **Jalan Ipoh (Kepong-bound)** - Partial internal road closures for a stretch of 30 metres near Wisma Kah Motor, 24-hours daily.



**MAP 5(b) : CONTINUATION OF NIGHT LANE CLOSURES ALONG JALAN IPOH – NEAR KOMPLEKS MUTIARA (KL-BOUND AND KEPONG-BOUND)**

The closures will be implemented intermittently and at any one time there will be one (1) lane made available for motorists on both bounds.

## 6. PENUTUPAN LORONG JANGKA MASA LAMA DI JALAN JAMBU GAJUS (JALAN KEPONG)

<b>Date</b>	10 April 2018 - 10 April 2020
<b>Time</b>	24 jam
<b>Duration</b>	2 tahun
<b>Reason</b>	Untuk kerja-kerja pemunggahan barang, pengesanan awalan, kerja - kerja perparitan, kerja - kerja pembinaan cerucuk dan sebarang kerja berkaitan

Harap maklum penutupan lorong jangka masa lama di Jalan Jambu Gajus akan bermula dari **10 April 2018 sehingga 10 April 2020, 24-jam** untuk kerja-kerja pemunggahan barang, pengesanan awalan, kerja - kerja perparitan, kerja - kerja pembinaan cerucuk dan sebarang kerja berkaitan.

Semasa penutupan lorong dilaksanakan, **kenderaan yang menuju ke Jalan Jambu Gajus dari Jalan Jambu Jerteh** perlu belok kiri ke Jalan Kepong (Hala Kepong), menghala lurus dan belok kiri ke Jalan Jambu Gajus, seperti yang ditunjukkan dalam anak panah **HIJAU** di dalam peta. **Kenderaan yang menuju ke Jalan Jambu Gajus dari Jalan Jambu Merah** perlu melalui Jalan Jambu Gajus 2, belok kiri ke Jalan Jambu Jerteh, menghala lurus dan belok kiri ke Jalan Kepong (Hala Kepong), menghala lurus dan belok kiri ke Jalan Jambu Gajus seperti yang ditunjukkan dalam anak panah **UNGU** dalam peta.

Sila rujuk peta dibawah untuk laluan alternatif ke Jalan Jambu Gajus.

## 6. LONG-TERM LANE CLOSURE ALONG JALAN JAMBU GAJUS (JALAN KEPONG)

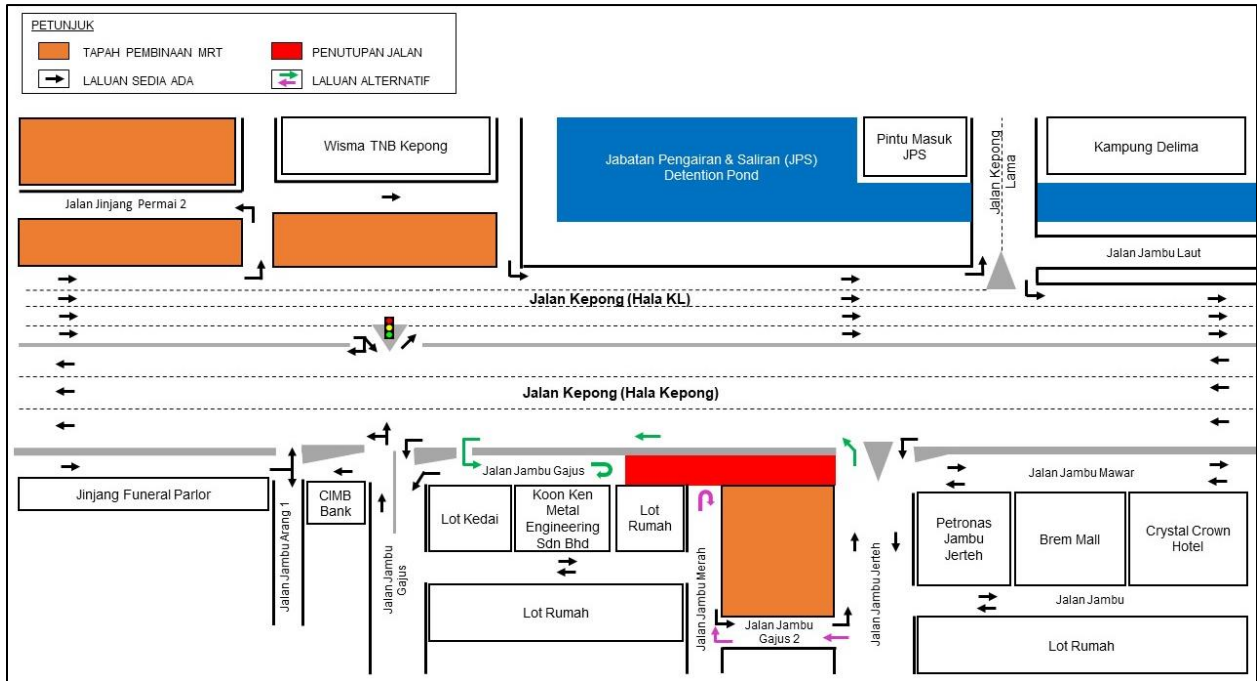
<b>Date</b>	10 April 2018 – 10 April 2020
<b>Time</b>	24 hours
<b>Duration</b>	2 years
<b>Reason</b>	To facilitate loading/unloading material, piloting, sheet piling, RC box culvert and utilities relocation for MRT construction works

There will be a a long-term internal road closure along Jalan Jambu Gajus from **10 April 2018 to 10 April 2020, 24-hours daily** to facilitate loading/unloading material, piloting, drainage works, bore pile works and any other related works.

During the closure, **motorists heading to Jalan Jambu Gajus from Jalan Jambu Jerteh** will have to turn left to Jalan Kepong (Kepong-bound), continue straight and turn left again to Jalan Jambu Gajus, as indicated in **GREEN** arrows in the map.

**Motorists heading to Jalan Jambu Gajus from Jalan Jambu Merah** will have to go thru Jalan Jambu Gajus 2, turn left to Jalan Jambu Jerteh, continue straight and make a left turn to join Jalan Kepong (Kepong-bound), continue straight and turn left again to Jalan Jambu Gajus as indicated in **PURPLE** arrows in the map.

Please refer to the map below for alternative routes leading to Jalan Jambu Gajus.



**MAP 6 : LONG-TERM LANE CLOSURE ALONG JALAN JAMBU GAJUS (JALAN KEPONG)**

## 7. PENUTUPAN LORONG DI JALAN KEPONG, JALAN JINJANG UTAMA DAN JALAN JINJANG (HALA KL)

<b>Date</b>	08 April 2018 - 08 Mei 2018
<b>Time</b>	10:00 malam to 6:00 pagi
<b>Duration</b>	1 bulan
<b>Reason</b>	Untuk kerja-kerja pemasangan <i>manhole</i> dan sebarang kerja berkaitan

Harap maklum penutupan lorong secara berkala akan dilaksanakan di Jalan Kepong, Jalan Jinjang Utama dan Jalan Jinjang bermula dari **8 April 2018 hingga 8 Mei 2018, 10.00 malam - 6.00 pagi**.

**Penutupan A:** Penutupan melibatkan lorong paling kiri sejauh 100 meter bermula Petronas Jinjang (hala Kuala Lumpur) hingga persimpangan lampu isyarat Jinjang Utara. Sepanjang penutupan dilaksanakan, pengguna boleh menggunakan tiga (3) lorong yang sedia ada.

**Penutupan B:** Penutupan melibatkan dua (2) lorong sejauh 50 meter bermula dari susur masuk ke Jalan Jinjang Utama hingga ke susur masuk Jalan Jinjang. Sepanjang penutupan, pengguna dikehendaki belok ke kiri selepas persimpangan lampu isyarat Jinjang Utara dan menggunakan satu (1) lorong yang sedia ada.

**Penutupan C:** Penutupan secara berperingkat sejauh 150 meter bermula dari persimpangan bermula dari persimpangan Jinjang Utama hingga ke kawasan perumahan berhampiran Petronas Jinjang. Pengguna hendaklah menggunakan laluan alternatif 1 dan 2 selepas tokong Xin Thye Foo Yan untuk ke Jalan Jinjang.

Untuk maklumat lanjut, sila rujuk peta di bawah.

---

## LANE CLOSURES ALONG JALAN KEPONG, JALAN JINJANG UTAMA AND JALAN JINJANG (KUALA LUMPUR-BOUND)

<b>Date</b>	08 April 2018 – 08 May 2018
<b>Time</b>	10:00pm to 6:00am
<b>Duration</b>	30 hari
<b>Reason</b>	To facilitate manhole planting works and any other works related to MRT construction

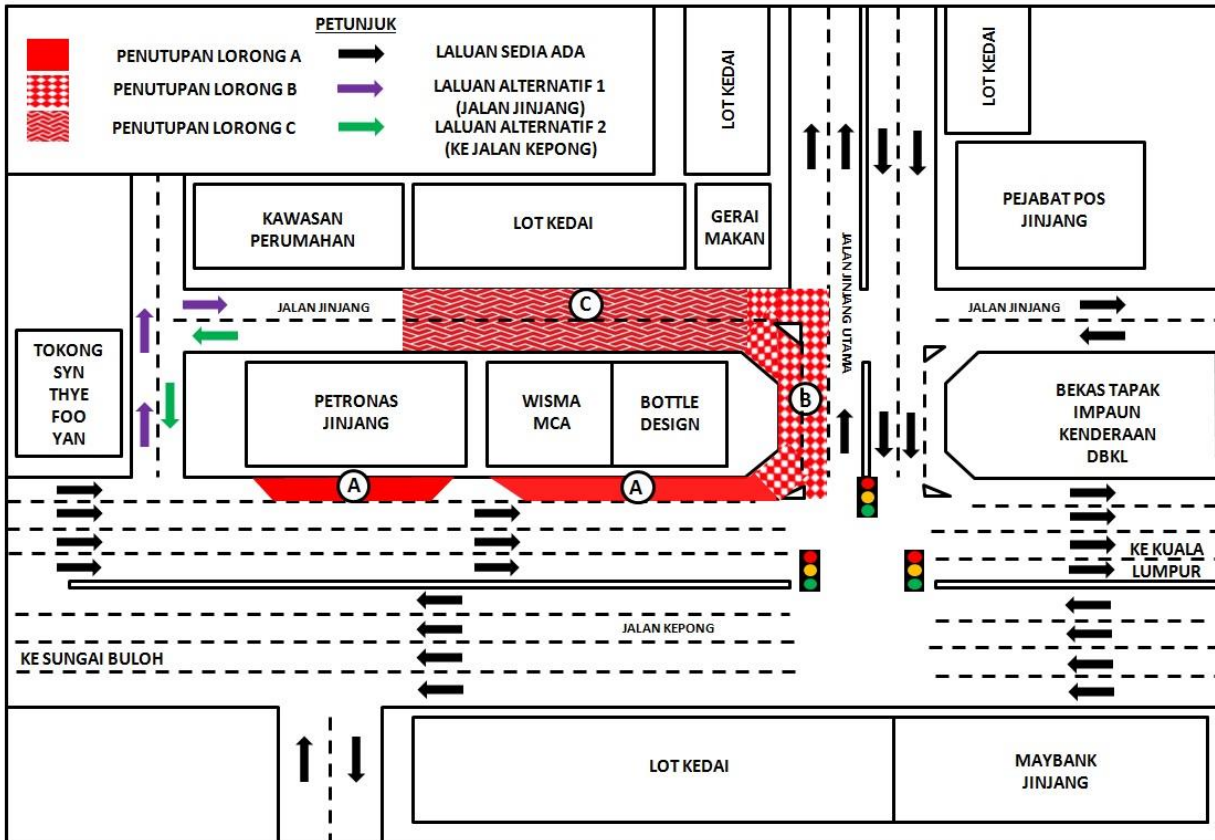
There will be lane closures by stages along Jalan Kepong, Jalan Jinjang Utama and Jalan Jinjang starting **from 8 April 2018 until 8 May 2018, from 10.00 pm until 6.00 am intermittently**.

**Closure A :** Left - most lane close for a stretch of 100 metres starting from Petronas Jinjang (Kuala Lumpur - bound) until the traffic light junction of Jinjang Utara. During this closure, motorists are advised to use three (3) remaining lanes.

**Closure B :** Two (2) lanes closure for a stretch of 50 metres starting from the sliproad of Jalan Jinjang Utama until the junction of Jalan Jinjang. During this closure, motorists entering Jalan Jinjang Utama need to turn left after the traffic light by using the remaining one (1) lane.

**Closure C :** Lane closure by stages for a stretch of 150 metres at Jalan Jinjang starting from the junction of Jalan Jinjang Utama until the housing area nearby Petronas Jinjang. Motorists need to use the alternatives route 1 & 2 by turning left after the Xin Thye Foo Yan Temple.

For more info, please refer the appended map.



**MAP 7 : LANE CLOSURES ALONG JALAN KEPONG, JALAN JINJANG UTAMA AND JALAN JINJANG (KUALA LUMPUR-BOUND)**

## 8. SAMBUNGAN PENUTUPAN LORONG KANAN SECARA BERKALA DI SUSUR KELUAR KE JALAN KUCHAI LAMA & LEBUHRAYA BARU PANTAI (HALA UTARA)

<b>Date</b>	09 April 2018 - 16 Mei 2018
<b>Time</b>	10:00 pagi – 4:30 petang / 10:00 malam – 5:00 pagi
<b>Duration</b>	37 days
<b>Reason</b>	Untuk menyediakan jalan keluar masuk pembinaan, pembersihan kawasan, kerja penanaman cerucuk (bore pile work), pengalihan utiliti dan sebarang kerja-kerja lain yang berkaitan

Harap maklum bahawa penutupan lorong kanan **secara berkala** akan dilakukan di susur keluar ke Jalan Kuchai Lama & Lebuhraya Baru Pantai (Hala Utara) bermula **9 April 2018 sehingga 16 Mei 2018, 10:00 pagi – 4:30 petang dan 10:00 malam – 5:00 pagi (setiap hari)**.

Semasa penutupan lorong dilaksanakan, pengguna trafik masih boleh menggunakan laluan sediaada menuju Jalan Kuchai Lama & Lebuhraya Baru Pantai (NPE).

Penutupan lorong adalah sepanjang 400 meter dan pengawal bendera akan mengawal trafik dengan menggunakan kaedah 'Berhenti dan Jalan' (seperti yang ditunjukkan dalam anak panah **HIJAU** dalam peta.

Sila rujuk peta di bawah.

---

## CONTINUATION OF RIGHT LANE CLOSURE TOWARDS SLIP ROAD OF JALAN KUCHAI LAMA & NEW PANTAI EXPRESSWAY (NPE)

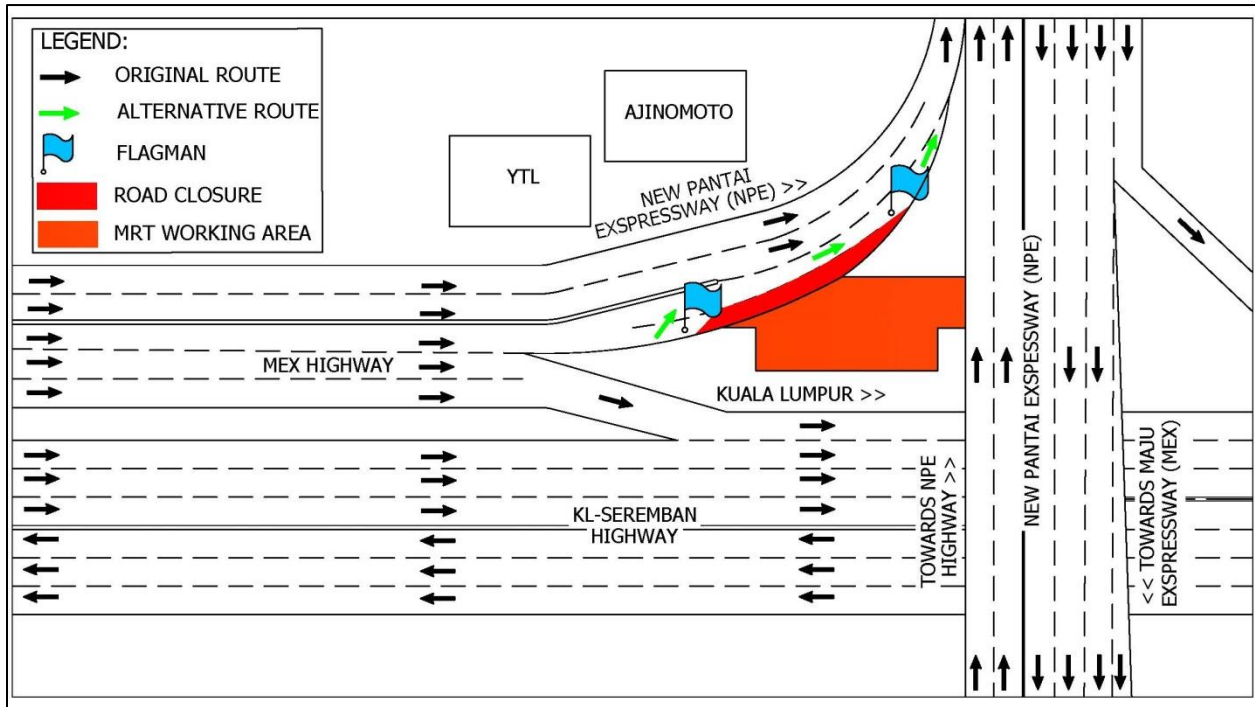
<b>Date</b>	09 April 2018 - 16 May 2018
<b>Time</b>	10:00am – 4:30pm / 10:00pm – 5:00am
<b>Duration</b>	37 days
<b>Reason</b>	To facilitate construction access road, site clearance, bore pile work, utilities relocation, sheet pile and any other related works for MRT SSP line

There will be a continuation of right lane closure towards the slip road to Jalan Kuchai Lama and New Pantai Expressway (North-bound) starting from **09 April 2018 until 16 May 2018, 10.00am-4.30pm and 10.00pm-5.00am (daily), intermittently**.

During this closure, one (1) lane will be made available to motorists heading to Jalan Kuchai Lama & New Pantai Expressway (NPE). T

he closure is for a stretch 400 meter and flagman will be placed at both end using 'STOP' and 'GO' traffic flow method.

For more info, please refer the appended map.



**MAP 8 : CONTINUATION OF RIGHT LANE CLOSURE TOWARDS SLIP ROAD OF JALAN KUCHAI LAMA & NEW PANTAI EXPRESSWAY (NPE)**

**9. SAMBUNGAN PENUTUPAN LORONG KIRI DI LEBUHRAYA SUNGAI BESI (KM9.4-KM9.7) BERDEKATAN DENGAN KG MALAYSIA RAYA (HALA SUNGAI BESI)**

<b>Date</b>	09 April 2018 - 5 Mei 2018
<b>Time</b>	9:30 pagi – 4:30 petang / 10:00 malam – 5:00 pagi
<b>Duration</b>	26 hari
<b>Reason</b>	Untuk menyediakan jalan keluar masuk pembinaan, pembersihan kawasan, kerja penanaman cerucuk (bore pile work), pengalihan utiliti dan sebarang kerja-kerja lain yang berkaitan

Harap maklum bahawa penutupan lorong kiri **secara berkala** akan dilakukan di Lebuhraya Sungai Besi KM9.4-KM9.7 (Hala Sungai Besi) sebelum susur masuk ke Terminal Bersepadu Selatan (TBS) bermula **9 April 2018 sehingga 5 Mei 2018, 9:30 pagi – 4:30 petang dan 10:00 malam – 5:00 pagi (setiap hari)**.

Semasa penutupan lorong dilaksanakan, pengguna trafik masih boleh menggunakan laluan sediaada menuju ke Terminal Bersepadu Selatan (TBS).

Penutupan lorong adalah sepanjang 300 meter dan pengawal bendera akan mengawal trafik dengan menggunakan kaedah ‘Berhenti dan Jalan’ (seperti yang ditunjukkan dalam anak panah **HIJAU** dalam peta.

Sila rujuk peta di bawah.

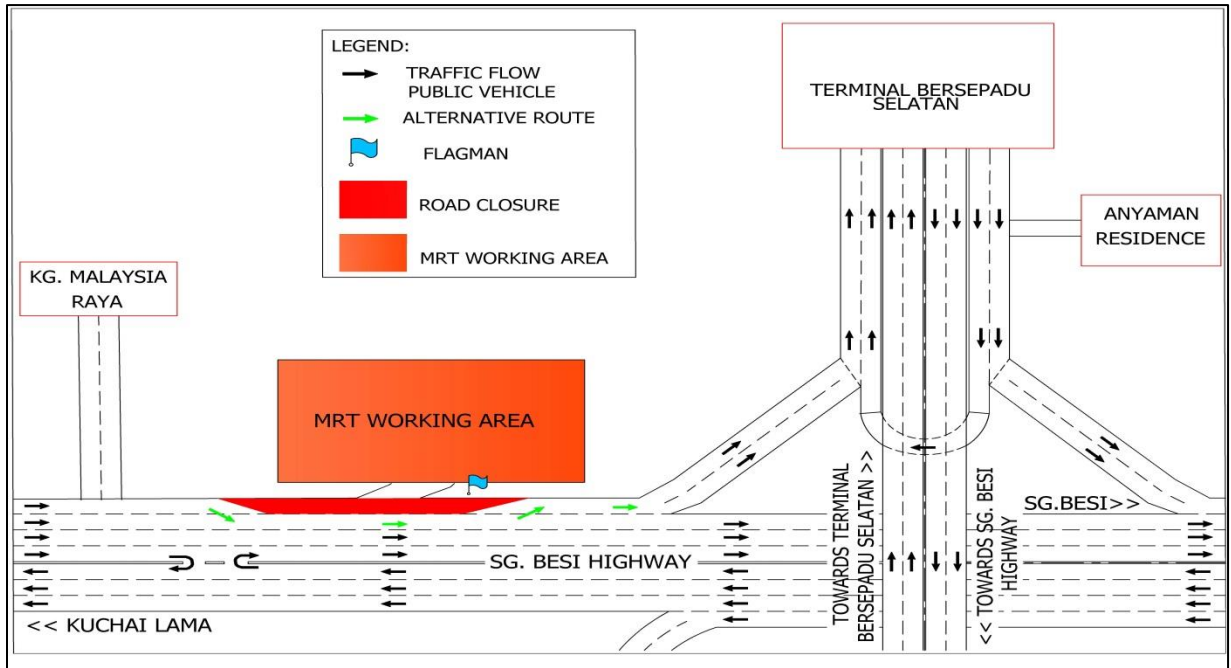
**CONTINUATION OF LEFT LANE CLOSURE ALONG SUNGAI BESI HIGHWAY (KM 9.4-KM 9.7), NEAR KG MALAYSIA (SUNGAI BESI-BOUND)**

<b>Date</b>	09 April 2018 - 16 May 2018
<b>Time</b>	9:30am – 4:30pm / 10:00pm – 5:00am
<b>Duration</b>	26 days
<b>Reason</b>	To facilitate construction access road, site clearance, bore pile work, utilities relocation, sheet pile and any other related works for MRT SSP line

There will be a left lane closure near Kg Malaysia Raya at Lebuhraya Sungai Besi KM 9.4 - KM 9.7 (Sungai Besi-bound) before exit to Terminal Bersepadu Selatan starting from **9 April 2018 until 5 May, 9.30am-4.30pm and 10.00pm-5.00am (daily), intermittently**.

The closure is for a stretch 300 metres and motorists will still be able to use the slip road to go to Terminal Bersepadu Selatan. Flagman will be placed at the area during the closure period to facilitate the traffic flow using the “Stop and Go” method.

For more info, please refer the appended map.



**MAP 9 : CONTINUATION OF LEFT LANE CLOSURE ALONG SUNGAI BESI HIGHWAY (KM 9.4-KM 9.7), NEAR KG MALAYSIA (SUNGAI BESI-BOUND)**

#### 10. SAMBUNGAN PENUTUPAN LORONG KIRI DI LEBUHRAYA BARU PANTAI (NPE) - KM16 (HALA UTARA)

<b>Date</b>	09 April 2018 - 15 April 2018
<b>Time</b>	9:30 pagi – 4:30 petang / 10:00 malam – 5:00 pagi
<b>Duration</b>	6 hari
<b>Reason</b>	Untuk menyediakan jalan keluar masuk pembinaan, pembersihan kawasan, kerja penanaman cerucuk (bore pile work), pengalihan utiliti dan sebarang kerja-kerja lain yang berkaitan

Harap maklum bahawa penutupan lorong paling kiri secara berkala akan dilakukan di Lebuhraya Baru Pantai (Hala Utara) sebelum susur keluar ke Lebuhraya Kuala Lumpur Seremban (Hala Utara) bermula **9 April 2018 sehingga 15 April 2018, 9:30 pagi – 4:30 petang dan 10:00 malam – 5:00 pagi (setiap hari)**.

Semasa penutupan lorong dilaksanakan, pengguna trafik masih boleh menggunakan laluan sediaada menuju ke Lebuhraya Kuala Lumpur Seremban. Penutupan lorong adalah sepanjang 1000 meter dan pengawal bendera akan mengawal trafik dengan menggunakan kaedah 'Berhenti dan Jalan' (seperti yang ditunjukkan dalam anak panah **HIJAU** dalam peta).

Sila rujuk peta di bawah.

---

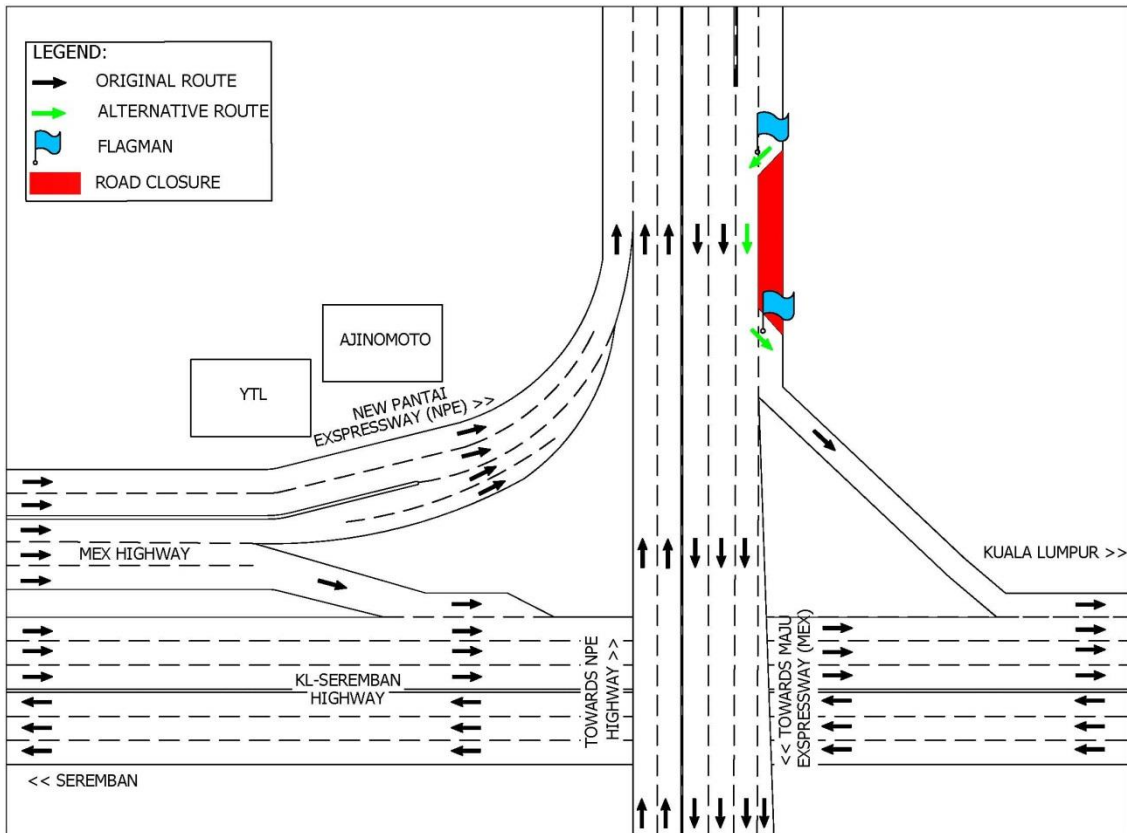
#### 10. CONTINUATION OF LEFT MOST LANE ALONG NEW PANTAI EXPRESSWAY (NPE) (NORTH-BOUND)

<b>Date</b>	09 April 2018 – 15 April 2018
<b>Time</b>	9:30am – 4:30pm / 10:00pm – 5:00am
<b>Duration</b>	6 days
<b>Reason</b>	To facilitate construction access road, site clearance, bore pile work, utilities relocation, sheet pile and any other related works for MRT SSP line

There will be a left most lane closure towards the sliproad to Lebuhraya Kuala Lumpur Seremban (North-bound) starting from **9 April 2018 until 15 April 2018, 9.30am-4.30pm and 10.00pm-5.00am, intermittently**.

During the closure, current lane will still available to motorists heading to Lebuhraya Kuala Lumpur Seremban. The length of closure is for a stretch 1000 metres. Flagman will be placed at the area during the closure period to facilitate the traffic flow using the "Stop and Go" method.

For more info, please refer the appended map.



**MAP 10 : CONTINUATION OF LEFT MOST LANE ALONG NEW PANTAI EXPRESSWAY (NPE)  
(NORTH-BOUND)**

**For media enquiries, please contact:**

Mohd Sofie Hassan (Item 1 - 2)

Tel: +6019 228 3004

sofie@sunway.com.my

Juliet Choong Wai Gaik (Item 3 - 6)

Tel: +6012 601 0318

julietchoong@ijm.com

Zaini Ghazali (Item 7)

Tel: +6012 328 1821

zainighazali@azrb.com

Anizam bin Ali (Item 8 - 10)

Tel: +6016 322 1486

anizam.ali@wct.my

Leanne Ann Susau (Item 1-10)

Tel: +603 7493 3832

leanne@mgjv-kvmrt.com.my

**MMC GAMUDA KVMRT (PDP SSP) SDN BHD (1117100-V)**  
 Block A, Level 17, Menara Mustapha Kamal, PJ Trade Centre  
 No 8, Jalan PJU 8/8A, Bandar Damansara Perdana, 47820 Petaling Jaya  
 Selangor Darul Ehsan, Malaysia  
 T: +603-7494 2222 F: +603-7727 0222 [www.kvmrt.com.my](http://www.kvmrt.com.my)