

PENGUMUMAN TRAFIK

**MAKLUMAN TERKINI PELAN PENGURUSAN TRAFIK UNTUK PEMBINAAN MRT SSP SEPANJANG
LEBUHRAYA DUKE 2, LAMAN RIMBUNAN KEPONG DAN JALAN IPOH**

23 APRIL 2018

**1. SAMBUNGAN PENUTUPAN LORONG SECARA BERKALA DI SUSUR MASUK KE LEBUHRAYA DUKE 2
(ARAH KUALA LUMPUR)**

Tarikh	25 April 2018 - 15 Mei 2018
Masa	10:00 malam – 6:00 pagi
Jangka masa	22 hari
Sebab	Menjalankan kerja-kerja <i>gantry advancing</i> dan sebarang kerja berkaitan

Harap maklum sambungan penutupan lorong secara berkala bagi jarak 100 meter di susur masuk ke Lebuhraya DUKE 2 (Arah Kuala Lumpur) akan bermula dari **25 April 2018 – 15 Mei 2018, dari 10:00 malam – 6:00 pagi**. Pelan pengurusan lalu lintas adalah seperti di bawah:

Penutupan A: Lorong kiri akan ditutup dan kenderaan yang menuju ke Kuala Lumpur melalui Lebuhraya DUKE 2 akan dilencongkan ke lorong kanan.

Penutupan B: Lorong kanan akan ditutup dan kenderaan yang menuju ke Kuala Lumpur melalui Lebuhraya DUKE 2 akan dilencongkan ke lorong kiri.

Penutupan A & B adalah secara berkala dan satu (1) lorong akan dibuka pada setiap masa untuk pengguna Lebuhraya DUKE 2.

Untuk maklumat lanjut, sila rujuk peta di bawah.

**1. CONTINUATION OF LANE CLOSURE INTERMITTENTLY AT THE SLIP ROAD OF DUKE 2 HIGHWAY
(KUALA LUMPUR-BOUND)**

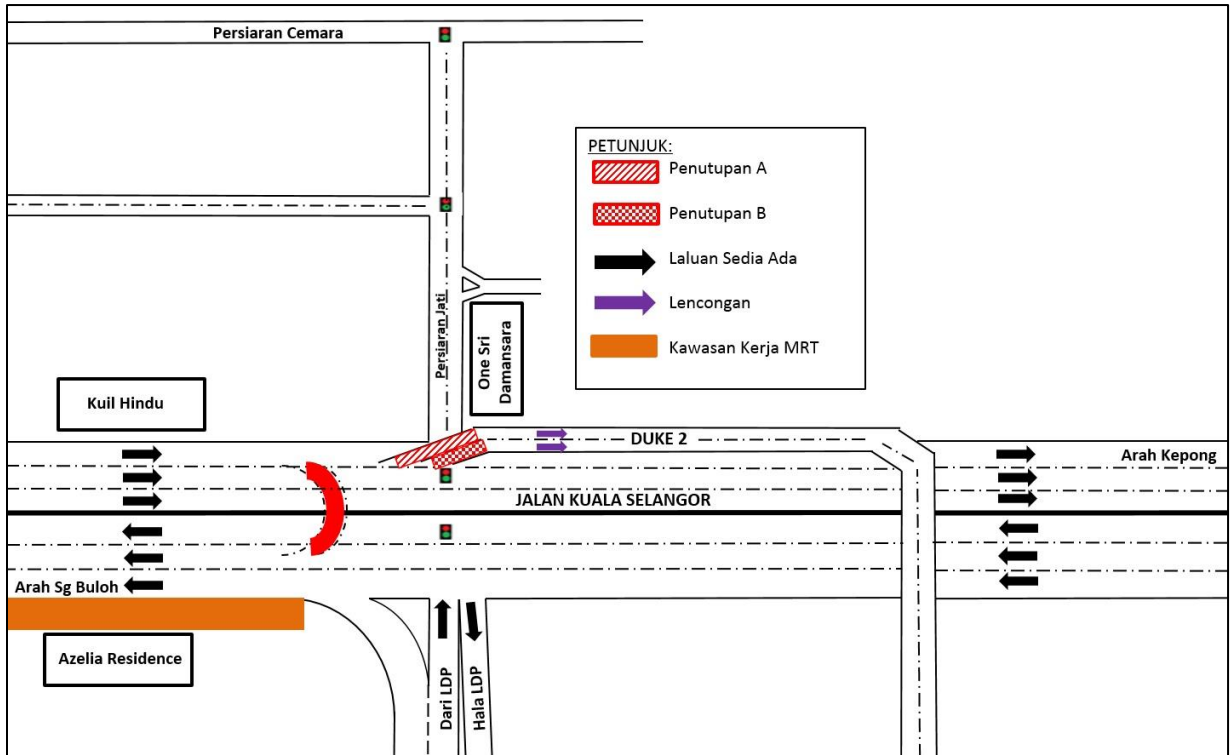
Date	25 April 2018 - 15 May 2018
Time	10:00pm – 6:00am
Duration	22 days
Reason	To facilitate gantry launching and any other related works for MRT construction

There will be a continuation of lane closures for a stretch of 100 metres at the slip road of DUKE 2 (Kuala Lumpur-bound) starting from **25 April 2018 – 15 May 2018, 10:00pm – 6:00am intermittently**. The traffic management plan is as below:

Closure A: The left lane will be closed and during this closure, motorists heading to Kuala Lumpur via DUKE 2 highway will be diverted to the right lane.

Closure B: The right lane will be closed and during the closure, motorists heading to Kuala Lumpur via DUKE 2 highway will be diverted to the left lane.

Closure A & B will be implemented intermittently and at any one (1) time there will be one lane available for motorists on Duke 2 Highway.



MAP 1 : CONTINUATION OF LANE CLOSURE INTERMITTENTLY AT THE SLIP ROAD OF DUKE 2 HIGHWAY (KUALA LUMPUR-BOUND)

2. PENUTUPAN SEBAHAGIAN JALAN 2/17, LAMAN RIMBUNAN KEPONG (ARAH FADASON DAN ARAH JINJANG)

Tarikh	25 April 2018 - 25 Mei 2018
Masa	10:00 malam – 5:00 pagi
Jangka masa	1 bulan
Sebab	Untuk kerja-kerja pemasangan Kekotak Segmen (SBG) dan sebarang kerja berkaitan

Harap maklum, penutupan berkala sebahagian Jalan 2/17, Laman Rimbunana Kepong (Arah Taman Fadason dan Jinjang) akan bermula **dari 25 April 2018 hingga 25 Mei 2018, bermula jam 10.00 malam hingga 5.00 pagi**. Pelan pengurusan trafik adalah seperti berikut :

- **Arah Taman Fadason:** Penutupan sebahagian Jalan 2/17 sejauh 150 meter bermula dari susur lampu isyarat Jalan Kepong hingga ke persimpangan lampu isyarat menuju Laman Rimbunan. Pengguna dari Jalan Kepong menuju Taman Fadason dikehendaki menggunakan susur masuk Jalan Metro Perdana Timur 4 (Arah Jinjang), belok kanan ke Jalan Rimbunan Raya dan seterusnya belok ke kiri di persimpangan lampu isyarat untuk menuju Taman Fadason. (Sila rujuk **Laluan Alternatif 1** - anak panah bewarna **BIRU**).
- **Arah Jinjang:** Penutupan sejauh 150 meter bermula dari persimpangan lampu isyarat menuju lot kedai Laman Rimbunan hingga ke susur Jalan Kepong. Bagi pengguna dari Taman Fadason menuju Jinjang/Kuala Lumpur, pengguna perlu belok kiri di persimpangan lampu isyarat Jalan 2/17, menuju Jalan Rimbunan Raya seterusnya belok kiri bersebelahan Public Bank Kepong Baru dan menggunakan susur keluar ke Jalan Kepong (Arah Jinjang). (Sila rujuk **Laluan Alternatif 2** - anak panah bewarna **HIJAU**).

Untuk maklumat lanjut, sila rujuk peta di bawah.

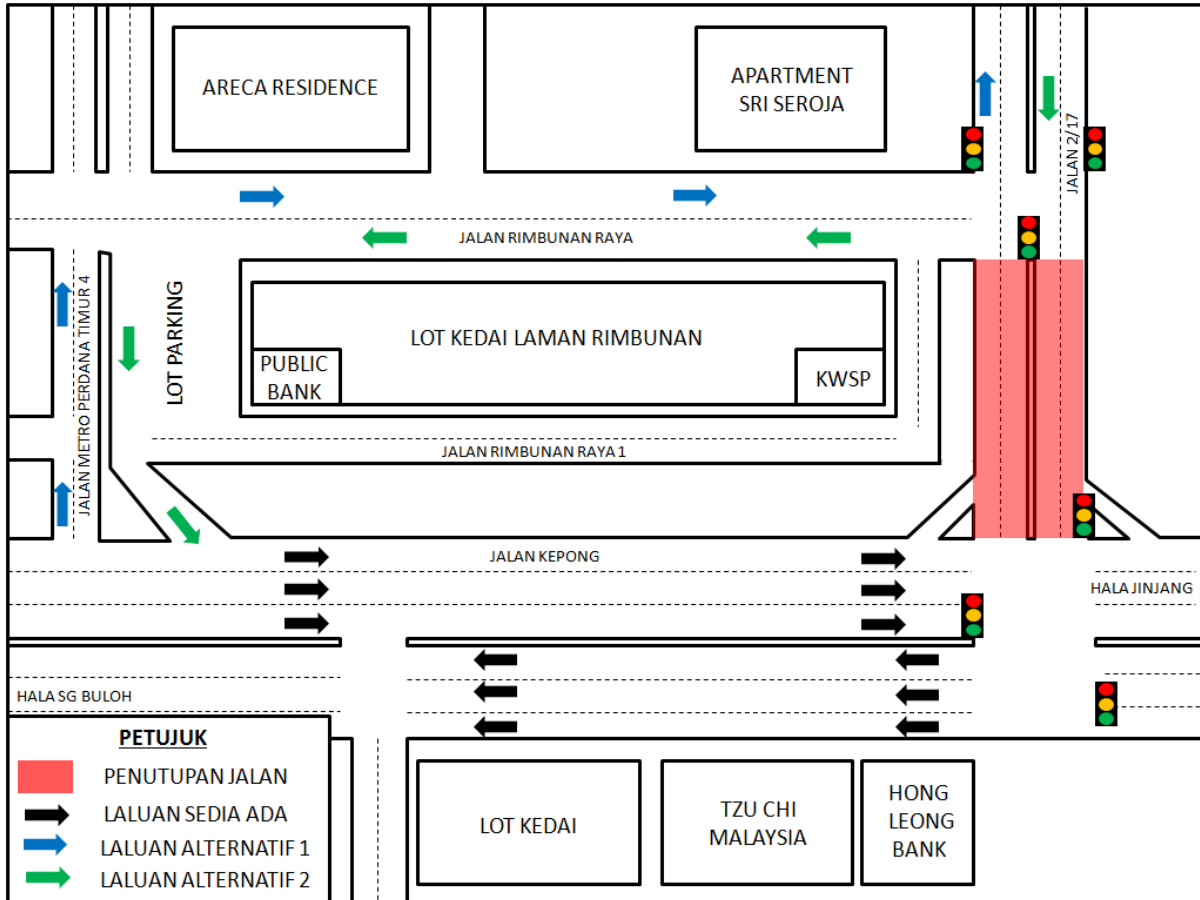
2. PARTIAL BOUND CLOSURE ALONG JALAN 2/17, LAMAN RIMBUNAN KEPONG (TAMAN FADASON-BOUND AND KL-BOUND)

Date	25 April 2018 - 25 May 2018
Time	10:00pm – 5:00am
Duration	1 month
Reason	To facilitate SBG launching and any other related works for MRT construction

There will be partial bound closure along Jalan 2/17, Laman Rimbunan Kepong (Taman Fadason-bound and Kuala Lumpur-bound) starting **from 25 April 2018 until 25 May 2018 from 10.00 pm until 5.00 am daily, intermittently**. The traffic management plan involves the following closures :

- **Taman Fadason-bound:** Closure for a stretch of 150 metres starting from traffic light at the junction of Jalan Kepong (heading to Taman Fadason) until the traffic light junction of Laman Rimbunan shop lots. Motorists from Jalan Kepong heading to Taman Fadason are advised to turn left at Jalan Metro Perdana Timur 4, take the right turn onto Jalan Rimbunan Raya before turning left at the traffic light junction of Jalan 2/17. (Please refer to **Alternative Route 1** - as indicated by **BLUE** arrow in the appended map).
- **Jinjang-bound:** Closure for a stretch of 150 meters starting from the traffic light at the junction to Laman Rimbunan until the slip road to Jalan Kepong (Jinjang-bound). Motorist from Taman

Fadason heading to Jinjang are advised to turn right at the traffic light junction of Jalan 2/17 onto Jalan Rimbunan Raya, take the left turn at the parking lot before turning left again nearby Public Bank Kepong Baru to join Jalan Kepong (Jinjang-bound). (Please refer to **Alternative Route 2** - as indicated by **GREEN** arrow in the appended map).



MAP 2 : PARTIAL BOUND CLOSURE ALONG JALAN 2/17, LAMAN RIMBUNAN KEPONG (TAMAN FADASON-BOUND AND KL-BOUND)

3. SAMBUNGAN PENUTUPAN LORONG SECARA BERKALA WAKTU MALAM DI JALAN IPOH – BERDEKATAN PEJABAT POS MALAYSIA (ARAH KL DAN ARAH KEPONG)

Tarikh	25 April 2018 – 18 Jun 2018
Masa	9:00 malam – 6:00 pagi; 9:00 malam – 10:00 pagi
Jangka masa	1 bulan, 25 hari
Sebab	Untuk kerja- kerja pemunggahan barang, pengesanan awal, pemindahan utiliti, perobohan kerb jalan, pelebaran jalan dan kerja- kerja perparitan dan sebarang kerja yang berkaitan

Harap maklum penutupan lorong secara berkala di Jalan Ipoh (berdekatan Pejabat Pos Malaysia) akan bermula dari **25 April 2018 sehingga 18 Jun 2018, 9:00malam – 6:00pagi (hari minggu) dan 9:00malam – 10:00pagi (malam Sabtu)**. Pelan pengurusan lalu lintas melibatkan penutupan seperti berikut:

Penutupan 1

- **Jalan Ipoh (Arah Kepong):** Penutupan lorong kiri dan tengah dari Sri Muniswarar Temple ke Winsin Stationery.
- **Jalan Ipoh (Arah KL):** Penutupan lorong kiri dan tengah dari Perodua ke Restoran Uma Rani.

Penutupan 2

- **Jalan Ipoh (Arah Kepong):** Penutupan lorong kanan dan tengah dari Sri Muniswarar Temple ke Winsin Stationery.
- **Jalan Ipoh (Arah KL):** Penutupan lorong kanan dan tengah dari Perodua ke Restoran Uma Rani.

Penutupan lorong akan dilaksanakan **secara berkala dan satu (1) lorong boleh diguna** oleh pemandu dari kedua-dua hala pada setiap masa.

Untuk maklumat lanjut, sila rujuk peta di bawah.

3. CONTINUATION OF NIGHT LANE CLOSURES ALONG JALAN IPOH - NEAR POS MALAYSIA (KL-BOUND AND KEPONG-BOUND)

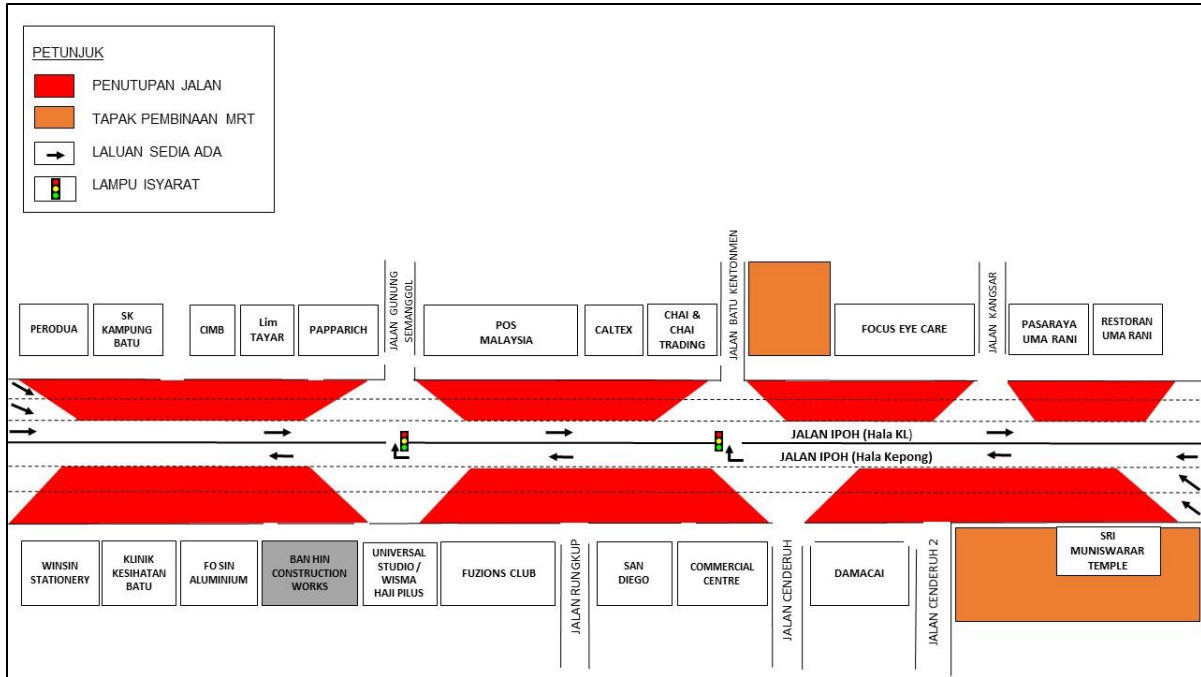
Date	25 April 2018 – 18 June 2018
Time	9pm-6am; 9pm-10am
Duration	1 month 26 days
Reason	To facilitate loading/unloading material, piloting, soil investigation, utilities relocation, drainage works, retaining wall, road curb demolition, road widening and box culvert works for MRT construction works.

There will be continuation of night lane closures by stages along Jalan Ipoh (near Pos Malaysia) from **25 April 2018 to 18 June 2018, 9:00pm – 6:00am (weekdays) and 9:00pm – 10:00am (Saturday night), intermittently**. The traffic management plan involves the following closures:

Closure 1

- **Jalan Sultan Azlan Shah (Kepong-bound)** - Slow and middle lane closures from Sri Muniswarar Temple to Winsin Stationery.

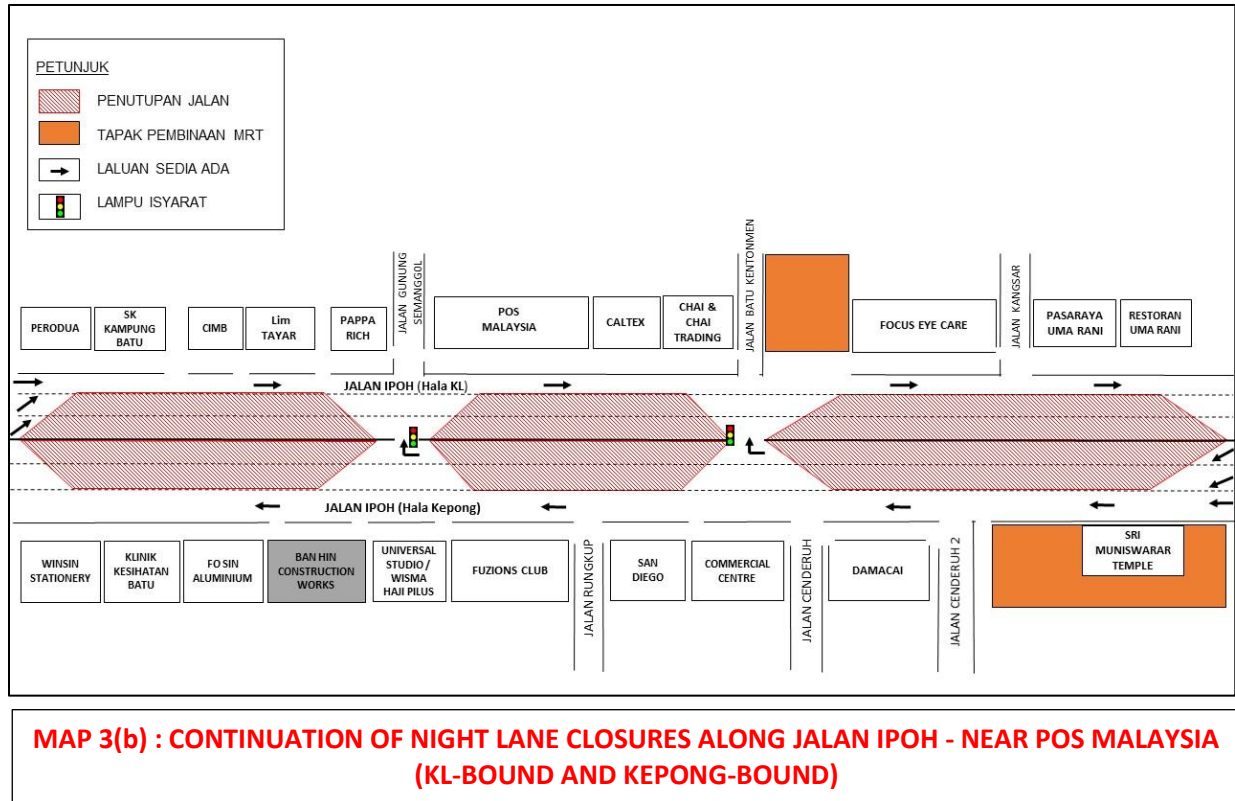
- **Jalan Sultan Azlan Shah (Kuala Lumpur-bound) - Slow and middle lane closures from Perodua to Restoran Uma Rani.**



MAP 3(a) : CONTINUATION OF NIGHT LANE CLOSURES ALONG JALAN IPOH - NEAR POS MALAYSIA (KL-BOUND AND KEPONG-BOUND)

Closure 2

- **Jalan Ipoh (Kepong-bound)** - Fast and middle lane closures from Sri Muniswarar Temple to Winsin Stationery.
- **Jalan Ipoh (KL-bound)** - Fast and middle lane closures from Perodua to Restoran Uma Rani.



The closures will be implemented intermittently and at any one time there will be one (1) lane made available for motorists on both bounds.

4. SAMBUNGAN PENUTUPAN LORONG DI JALAN IPOH – BERDEKATAN BATU COMPLEX BUSINESS CENTRE (ARAH KEPONG)

Tarikh	25 April 2018 – 18 Jun 2018
Masa	24 jam
Jangka masa	1 bulan, 25 hari
Sebab	Untuk kerja- kerja pemunggaan barang, pemindahan utiliti, kerja- kerja perparitan dan sebarang kerja yang berkaitan

Harap maklum penutupan lorong kiri di Jalan Ipoh (Arah Kepong), berdekatan *Batu Complex Business Centre* akan bermula dari **25 April 2018 sehingga 18 Jun 2018, 24 jam setiap hari**.

Penutupan ini dilaksanakan sepanjang 150 meter, bermula dari *Batu Complex Business Centre* ke *Mercedes-Benz*. **Pemandu yang ingin menuju ke Jalan Ipoh (Arah Kepong) dari Jalan Murai 2** perlu membelok kiri ke Jalan Murai 2, menghala terus melalui *Batu Complex Business Centre*, belok kiri ke Jalan Murai 1 dan belok kiri untuk megghala ke Jalan Ipoh (Arah Kepong).

Semasa penutupan lorong dilaksanakan, tiga (3) lorong boleh diguna oleh pemandu di Jalan Kepong (Arah Kepong). Pengawal bendera akan berada di pintu masuk bilik pameran *Mercedes - Benz* untuk mengawal kereta masuk dan keluar.

Untuk maklumat lanjut, sila rujuk peta di bawah.

4. CONTINUATION OF LEFT-MOST LANE CLOSURE ALONG JALAN IPOH – NEAR BATU COMPLEX BUSINESS CENTRE (KEPONG-BOUND)

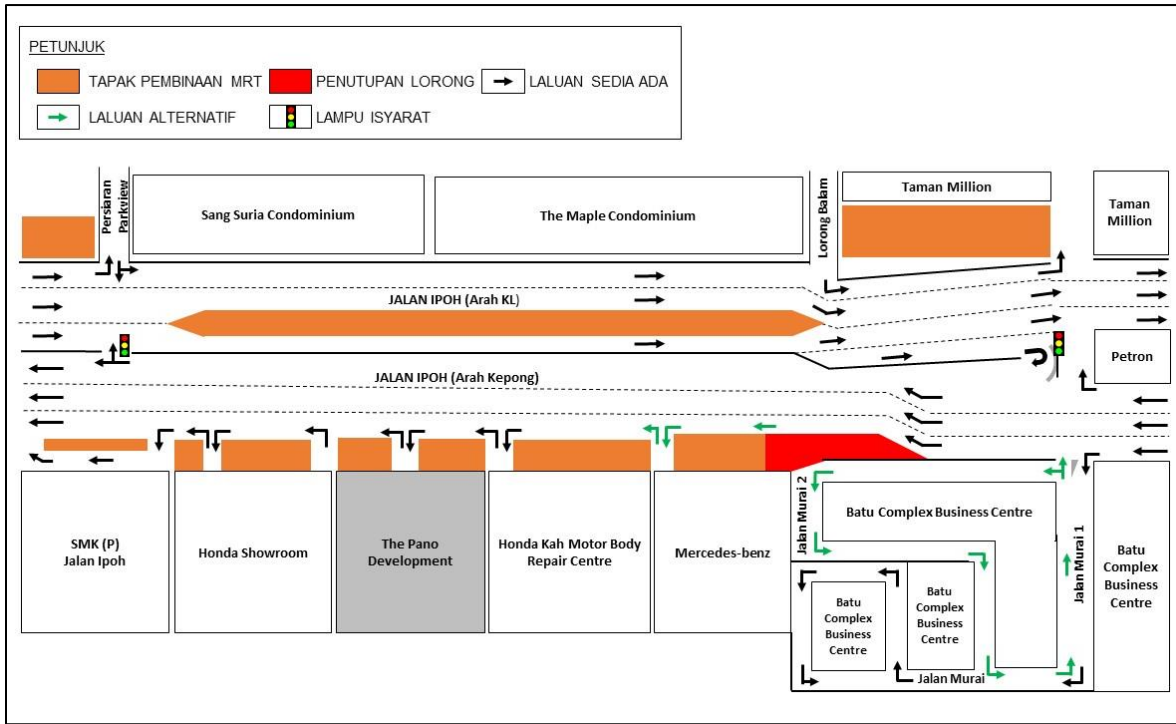
Date	25 April 2018 – 18 June 2018
Time	24 hours
Duration	1 month 25 days
Reason	To facilitate loading/unloading material, utilities relocation, drainage works and any other related works for MRT construction

There will be a continuation of left-most lane closure along Jalan Ipoh (Kepong-bound), near Batu Complex Business Centre from **25 April 2018 to 18 June 2018, 24 hours, daily**.

The closure is for a stretch of 150 metres starting from Batu Complex Business Centre to Mercedes-Benz. **Motorist heading to Jalan Ipoh (Kepong-bound) from Jalan Murai 2** will have to turn left to Jalan Murai 2, pass by Batu Complex Business Centre, make a left turn to Jalan Murai 1 and turn left to connect to Jalan Ipoh (Kepong-bound).

During the closure, there will be three (3) lanes made available for motorists on Jalan Ipoh (Kepong-Bound). A flagman will be stationed at the Mercedes - Benz Showroom entrance to guide cars going in and out of the showroom.

Please refer to the map for further reference on the closures mentioned above:



MAP 4 : CONTINUATION OF LEFT-MOST LANE CLOSURE ALONG JALAN IPOH – NEAR BATU COMPLEX BUSINESS CENTRE (KEPONG-BOUND)

5. SAMBUNGAN PENUTUPAN LORONG DI TAMAN MILLION (JALAN IPOH)

Tarikh	25 April 2018 – 08 Ogos 2018
Masa	9:00 malam – 6:00 pagi
Jangka masa	4 bulan
Sebab	Untuk kerja- kerja pemunggahan barang, pembersihan & penyediaan tapak, pemindahan utiliti, penyelidikan tanah, pemasangan alat penghalang bunyi, kerja-kerja pembinaan cerucuk, "concrete cut & cover" dan sebarang kerja yang berkaitan.

Harap maklum penutupan lorong secara berkala di Lorong Balam, Jalan Pipit & Jalan Tiong, Taman Million akan bermula dari **25 April 2018 sehingga 08 Ogos 2018**. Pelan Pengurusan lalu lintas melibatkan penutupan seperti berikut:

Penutupan A: Lorong Balam - Penutupan lorong untuk jarak 30 meter, **24-jam, setiap hari**.

Penutupan B:

- Jalan Tiong - Penutupan lot parkir berkala untuk jarak 100 meter dari **9 malam sehingga 6 pagi**.
- Jalan Pipit - Penutupan lorong berkala untuk jarak 60 meter dari **9 malam sehingga 6 pagi**.
- Semasa penutupan jalan dilaksanakan, **pemandu yang menghala ke Jalan Pipit dari Jalan Ipoh (Hala KL)** perlu belok kiri ke Jalan Merak dan belok kiri selepas 1 Stop Cafe. Seterusnya melalui Jalan Balam sebelum membelok kiri selepas Syarikat Brightlite (M) Sdn. Bhd. seperti yang ditunjukkan dalam anak panah **HIJAU** di dalam peta.
- **Pemandu yang menghala ke Jalan Ipoh (Hala KL) dari Jalan Pipit** perlu melalui kawasan perumahan Taman Million, seterusnya belok kanan ke Jalan Merak dan menghala terus ke simpang Jalan Ipoh (Hala KL), seperti yang ditunjukkan dalam anak panah **UNGU** di dalam peta.

Untuk maklumat lanjut, sila rujuk peta di bawah.

5. CONTINUATION OF ROAD CLOSURES ALONG TAMAN MILLION (JALAN IPOH)

Date	25 April 2018 – 08 August 2018
Time	9:00pm – 6:00am
Duration	4 months
Reason	To facilitate loading/unloading material, utilities relocation, soil investigation, installation of noise barrier, pier works, concrete cut & cover and any other related works for MRT construction works

There will be continuation of internal road closure by stages at Taman Million along Lorong Balam, Jalan Pipit & Jalan Tiong from **25 April 2018 until 08 August 2018**. The traffic management plan involves the following closures:

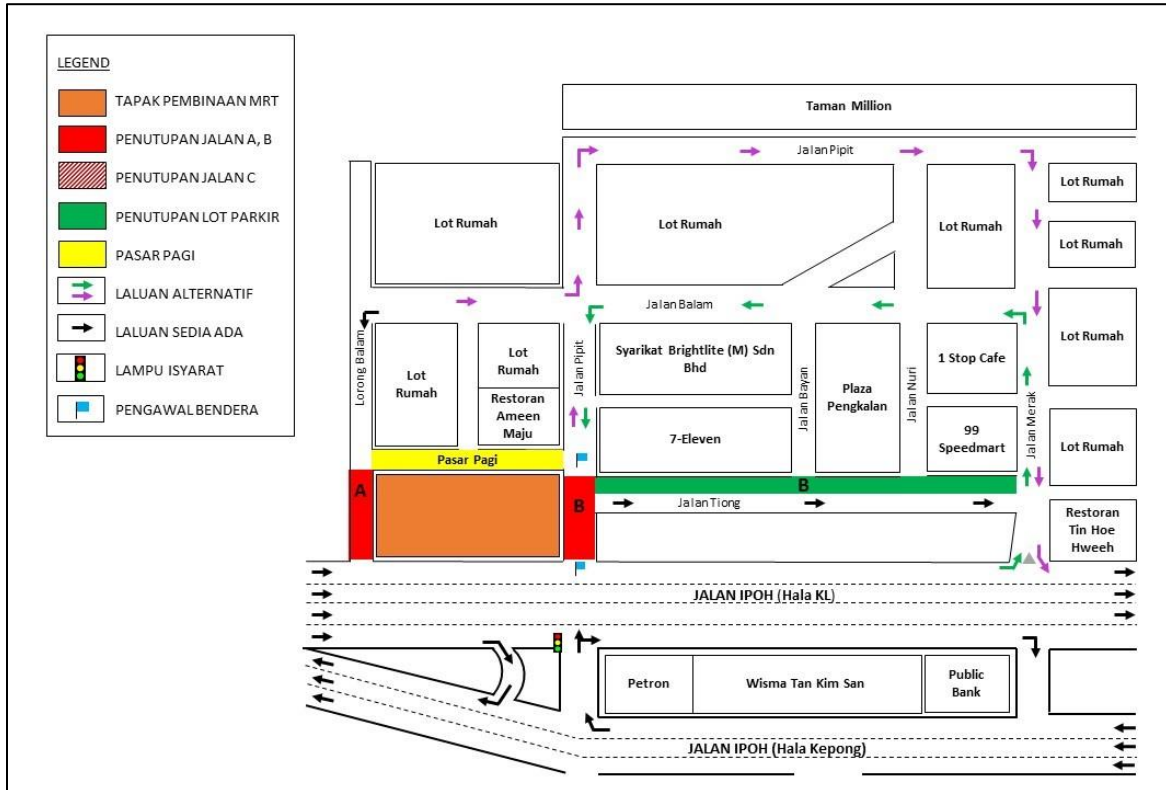
Closure A: Lorong Balam - Internal road closure for a stretch of 30 metres for **24-hours, daily**.

Closure B:

- Jalan Tiong - Parking bays closure for a stretch of 100 metres by stages from **9pm to 6am**.
- Jalan Pipit - Internal lane closure for a stretch of 60 metres by stages from **9pm to 6am**.

- During the closure, **motorists heading to Jalan Pipit from Jalan Sultan Azlan Shah (KL-bound)** will have to turn left into Jalan Merak and turn left again after 1 Stop Cafe, continue straight along Jalan Balam before turning left after Syarikat Brightlite (M) Sdn. Bhd. to join Jalan Pipit, as indicated in **GREEN** arrows in the map.
- **Motorists heading to Jalan Sultan Azlan Shah (KL-bound) from Jalan Pipit** will have to pass by Taman Million housing area, turn right into Jalan Merak and continue straight to join Jalan Sultan Azlan Shah (KL-bound), as indicated in **PURPLE** arrows in the map.

Please refer to the map for further reference on the construction works as mentioned above:



MAP 5 : CONTINUATION OF ROAD CLOSURES ALONG TAMAN MILLION (JALAN IPOH)

6. SAMBUNGAN PENUTUPAN LORONG DAN LOT PARKIR DI JALAN IPOH (ARAH KL & ARAH KEPONG)

Tarikh	25 April 2018 – 18 Jun 2018
Masa	9:00 malam – 6:00 pagi; 8:00 pagi – 5:00 petang
Jangka masa	1 bulan 25 hari
Sebab	Untuk kerja-kerja pemindahan utiliti dan sebarang kerja yang berkaitan

Harap maklum untuk menjalankan kerja- kerja yang tertera di atas, penutupan lorong dan lot parkir secara berkala akan dilaksanakan dari **25 April 2018 sehingga 18 Jun 2018, 9:00malam – 6:00pagi (hari minggu)** dan **8:00pagi – 5:00petang (hanya pada hari Ahad)**. Sementara itu, kerb jalan akan ditutup selama **24-jam**. Pelan pengurusan lalu lintas melibatkan penutupan seperti berikut:

Penutupan A: Jalan Ipoh (Arah KL): Penutupan bahu jalan, lorong dalam, lot parkir bermula dari *CIMB* ke *Papparich* (sebelum Jalan Gunung Semanggol).

Penutupan B: Jalan Ipoh (Arah KL): Penutupan bahu jalan, lorong dalam, lot parkir bermula dari Pos Malaysia (selepas Jalan Gunung Semanggol) ke *Chai & Chai Trading* (sebelum Jalan Batu Kentonmen). Penutupan lorong kiri dari *Caltex* ke *Chai & Chai Trading* (sebelum Jalan Batu Kentonmen).

Penutupan C: Jalan Ipoh (Arah Kepong): Penutupan bahu jalan, lorong dalam, lot parkir dan lorong kiri bermula dari Jalan Cenderuh ke sebelum *Universal Studio*. Penutupan bahu jalan, lorong dalam, lot parkir dan lorong kiri bermula dari *Universal Studio* ke *Fo Sin Aluminium*.

Untuk maklumat lanjut, sila rujuk peta dibawah.

6. CONTINUATION OF LANE AND PARKING BAYS CLOSURE ALONG JALAN IPOH (KL-BOUND & KEPONG-BOUND)

Date	25 April 2018 – 18 June 2018
Time	9:00pm – 6:00am; 8:00am – 5:00pm
Duration	1 month 25 days
Reason	To facilitate utilities relocation and any other related works for MRT construction works

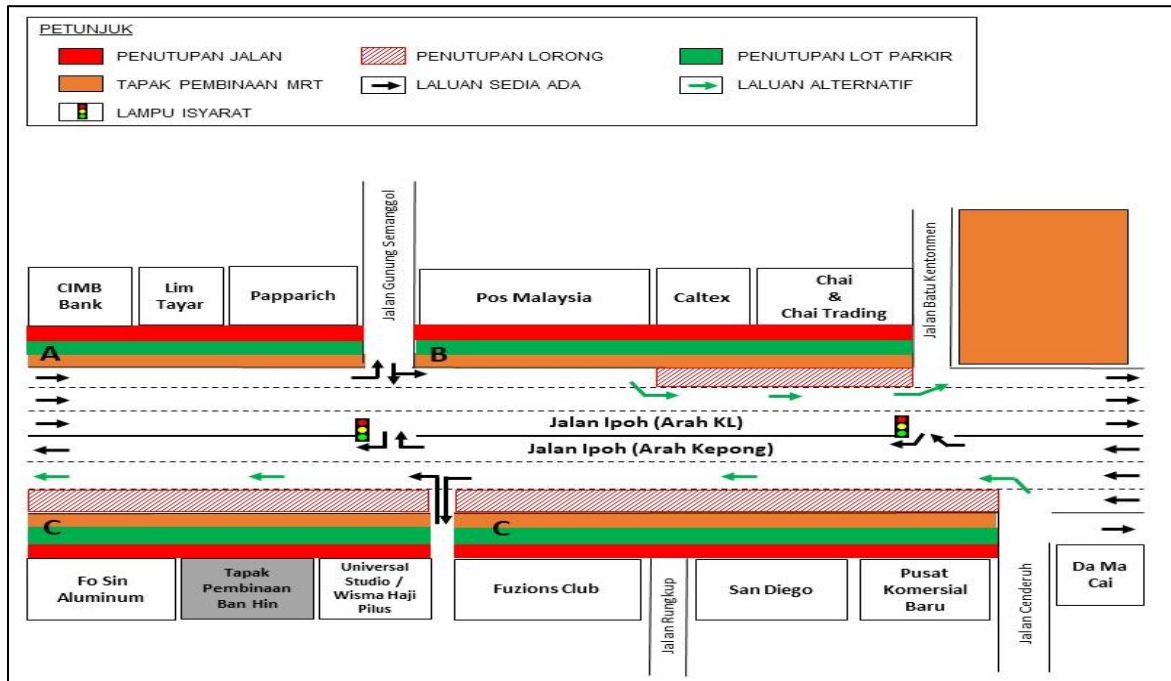
To facilitate the above mentioned works, there will be a continuation of lane closures and parking bay closure **by stages intermittently** starting from **25 April 2018 until 18 June 2018, 9pm – 6am (on weekdays)** and from **8am – 5pm (only on SUNDAY)**. Meanwhile, the road curb will be closed **24-hours** during this period. The traffic management plan involves the following closures:

Closure A: Jalan Ipoh (KL-bound): Road shoulder, the internal road & parking bays closure starting from CIMB bank until Papparich (before Jalan Gunung Semanggol).

Closure B: Jalan Ipoh (KL-bound): Road shoulder, internal road & parking bays closure starting from Pos Malaysia (after Jalan Gunung Semanggol) to Chai & Chai Trading (before Jalan Batu Kentonmen). Slow lane closure from Caltex to Chai & Chai Trading (before Jalan Batu Kentonmen).

Closure C: Jalan Ipoh (Kepong-bound): Road shoulder, internal road, parking bays and slow lane closure starting from Jalan Cenderuh until before Universal Studio. Road shoulder, internal road, parking bays and slow lane closure starting from Universal Studio until Fo Sin Aluminium.

Below is the map for further reference on the closures mentioned above:



MAP 6 : CONTINUATION OF LANE AND PARKING BAYS CLOSURE ALONG JALAN IPOH (KL-BOUND & KEPONG-BOUND)

For media enquiries, please contact:

Mohd Sofie Hassan (**Item 1**)

Tel: +6019 228 3004

sofie@sunway.com.my

Zaini Ghazali (**Item 2**)

Tel: +6012 328 1821

zainighazali@azrb.com

Juliet Choong Wai Gaik (**Item 3-6**)

Tel: +6012 601 0318

julietchoong@ijm.com

Leanne Ann Susau (**Item 1-6**)

Tel: +603 7493 3832

leanne@mgjv-kvmrt.com.my

MMC GAMUDA KVMRT (PDP SSP) SDN BHD (1117100-V)

Block A, Level 17, Menara Mustapha Kamal, PJ Trade Centre

No 8, Jalan PJU 8/8A, Bandar Damansara Perdana, 47820 Petaling Jaya

Selangor Darul Ehsan, Malaysia

T: +603-7494 2222 F: +603-7727 0222 www.kvmrt.com.my