

TRAFFIC ANNOUNCEMENT

UPDATES ON TRAFFIC MANAGEMENT PLAN FOR MRT SSP CONSTRUCTION ALONG JALAN KUALA SELANGOR (SUNGAI BULOH-BOUND & KEPONG-BOUND), JALAN SULTAN AZLAN SHAH (KL-BOUND & KEPONG-BOUND) AND PERSIMPANGAN PUTRAJAYA SENTRAL

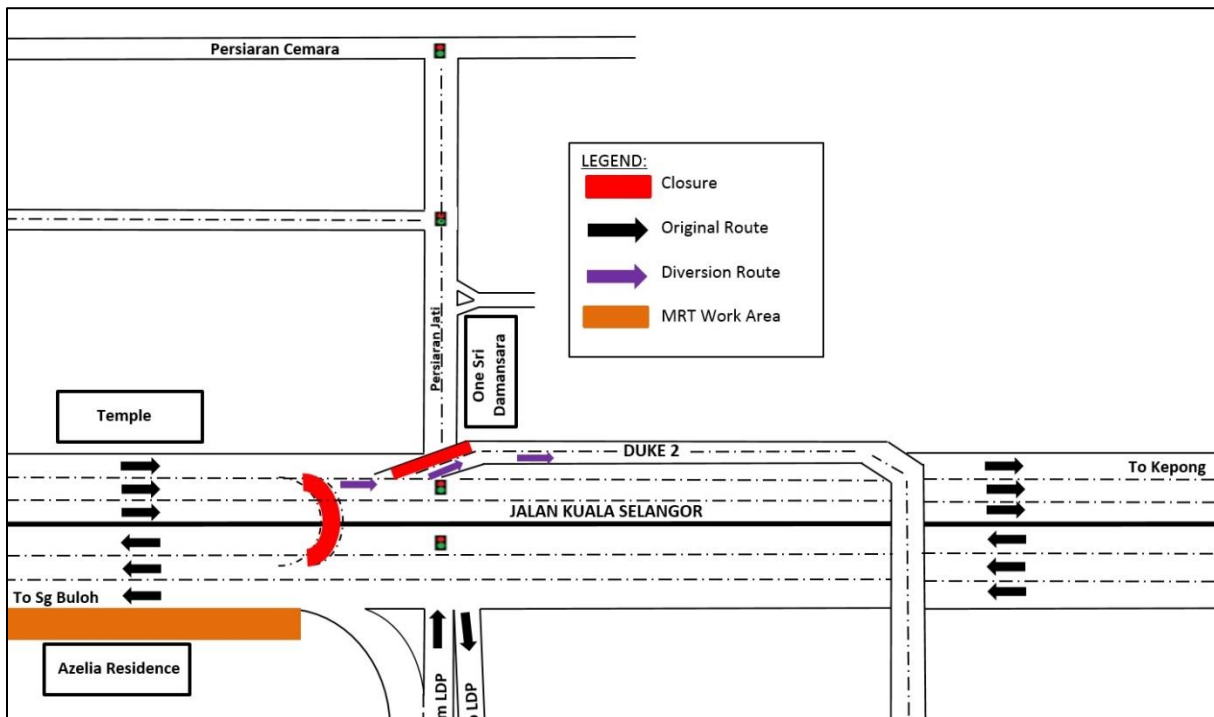
29 MARCH 2018

1. TEMPORARY LEFT LANE CLOSURE AT THE SLIP ROAD OF DUKE 2 HIGHWAY (KUALA LUMPUR-BOUND)

Date	01 April 2018 - 15 April 2018
Time	10:00pm – 6:00am
Duration	15 days
Reason	To facilitate gantry launching for MRT construction

There will be a temporary left lane closure at slip road of DUKE 2 (Kuala Lumpur-bound) from **1 April 2018 – 15 April 2018, daily**.

The lane closure will be implemented for a stretch of 100 metres. During the closure, motorists heading to Kuala Lumpur via DUKE 2 highway will be diverted to the right lane (as indicated in **PURPLE** arrows in map).



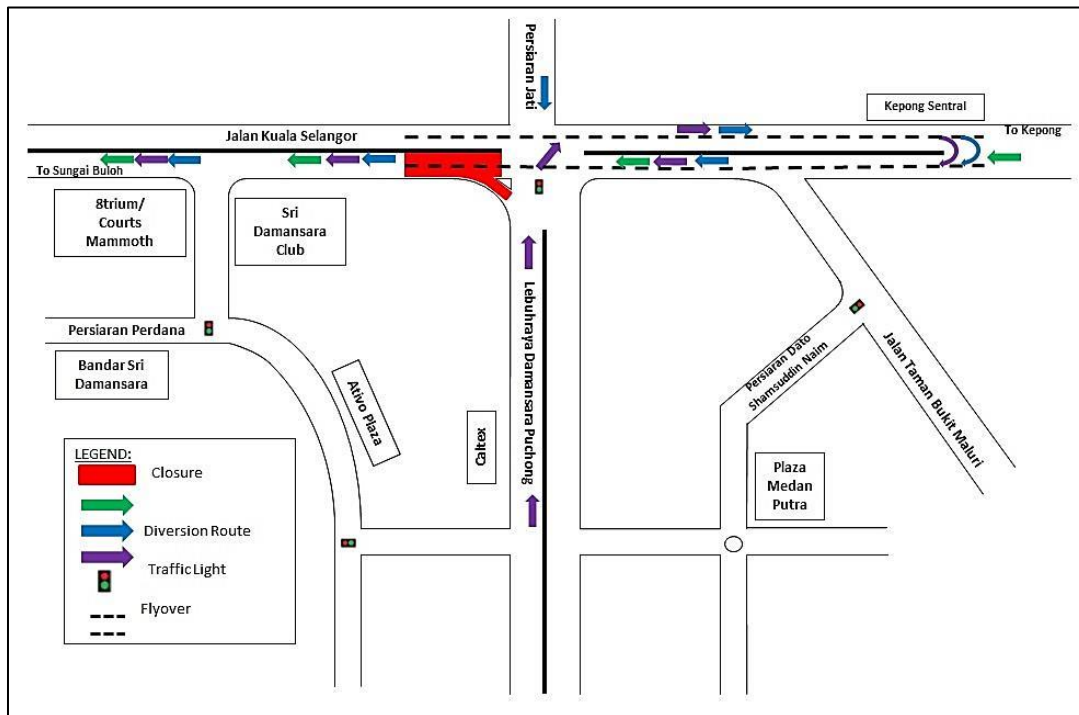
MAP 1 : TEMPORARY LEFT LANE CLOSURE AT THE SLIP ROAD OF DUKE 2 HIGHWAY (KUALA LUMPUR-BOUND)

2. CONTINUATION OF SLIP ROAD CLOSURE TO JALAN KUALA SELANGOR FROM LEBUHRAYA DAMANSARA PUCHONG (SUNGAI BULOH-BOUND)

Date	01 April 2018 – 30 April 2018
Time	10:00PM – 6:00AM
Duration	1 month 10 days
Reason	To facilitate survey works, mapping and piloting and utilities relocation for MRT construction works

There will be a continuation of slip road closure to Jalan Kuala Selangor from Lebuhraya Damansara Puchong (LDP) from **01 April 2018 – 30 April 2018, 10:00PM-6:00AM daily**. During the closure, the following diversions will take place:

- **Motorists from LDP heading to Sungai Buloh** can turn right at the LDP/DUKE 2 Interchange traffic light to connect to Jalan Kuala Selangor (Kepong-bound) and make a U-Turn after Kepong Sentral KTM Station underneath the MRR2 flyover before joining the ramp up to Jalan Kuala Selangor (Sungai Buloh-bound) (as indicated in **PURPLE** arrows in map).
- **Motorists from Persiaran Jati heading to Sungai Buloh** will be diverted to turn left to Jalan Kuala Selangor (Kepong-bound) and then make a U-Turn after Kepong Sentral KTM Station underneath the MRR2 flyover before joining the ramp up to Jalan Kuala Selangor (Sungai Buloh-bound) (as indicated in **BLUE** arrows in map).
- **Motorists from Kepong heading to Sungai Buloh** are advised to use the ramp up to Jalan Kuala Selangor (Sungai Buloh-bound) (as indicated in **GREEN** arrows in map).



MAP 2 : CONTINUATION OF SLIP ROAD CLOSURE TO JALAN KUALA SELANGOR FROM LEBUHRAYA DAMANSARA PUCHONG (SUNGAI BULOH-BOUND)

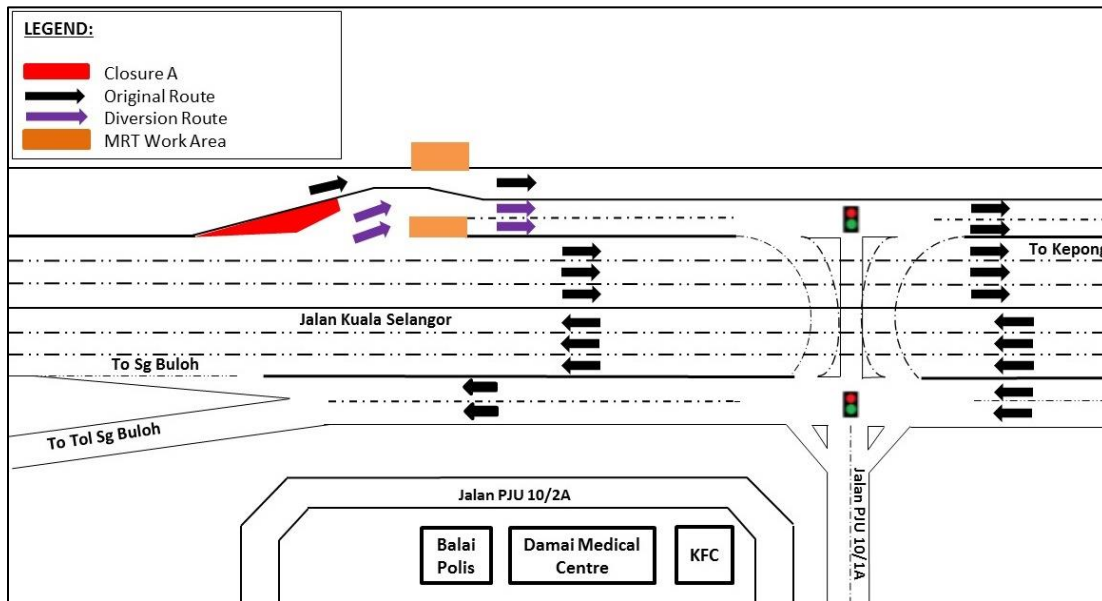
3. CONTINUATION OF LONG-TERM LANE CLOSURE AT KM49.5 OF JALAN KUALA SELANGOR (KEPONG-BOUND)

Date	01 April 2018 – 30 June 2018
Time	6:00am – 10:00pm; 10:00pm – 6:00am
Duration	3 months
Reason	To facilitate micropile, pilecap, RC column for MRT construction works

There will be a long term lane closure at KM49.5 of Jalan Kuala Selangor (Kepong-bound) from **1 April 2018 – 30 June 2018, daily**. The traffic management plan involves the following closure:

Day time Closure (6am – 10pm):

- i. Left lane of Jalan Kuala Selangor (Kepong-bound) will be closed on the ramp up to Damansara Damai for a stretch of approximately 100 metres. Motorists from Sg Buloh heading to Damansara Damai will have to use the right lane of Jalan Kuala Selangor for a stretch of 50 metres before diverging into two (2) lanes at the exit of the ramp (as indicated in **PURPLE** arrows in map).

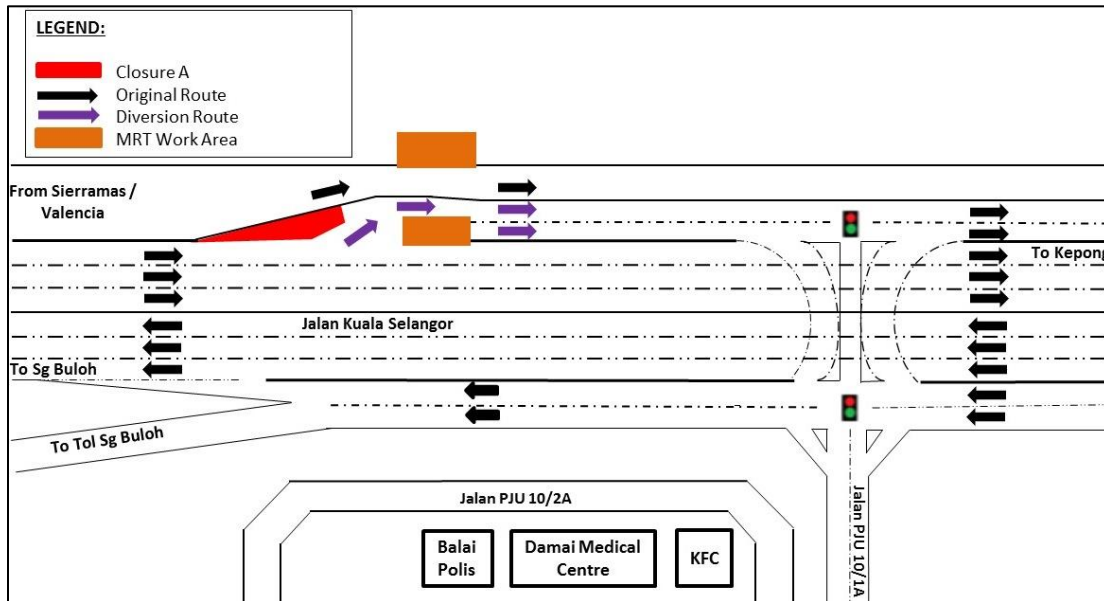


MAP 3(a) : CONTINUATION OF LONG-TERM LANE CLOSURE AT KM49.5 OF JALAN KUALA SELANGOR (KEPONG-BOUND) (6AM – 10PM)

Night time Closure (10pm – 6am)

i. Left lane of Jalan Kuala Selangor (Kepong-bound) will be closed on the ramp up to Damansara Damai for a stretch of approximately 100 metres. Motorists from Sg Buloh heading to Damansara Damai will have to use the right lane of Jalan Kuala Selangor for a stretch of 50 metres before exiting to the ramp. During this closure only one (1) lane will be made available for motorists (as indicated in **PURPLE** arrows in map).

Motorists from NKVE Sg Buloh toll/Sierramas to Kepong will not be affected.



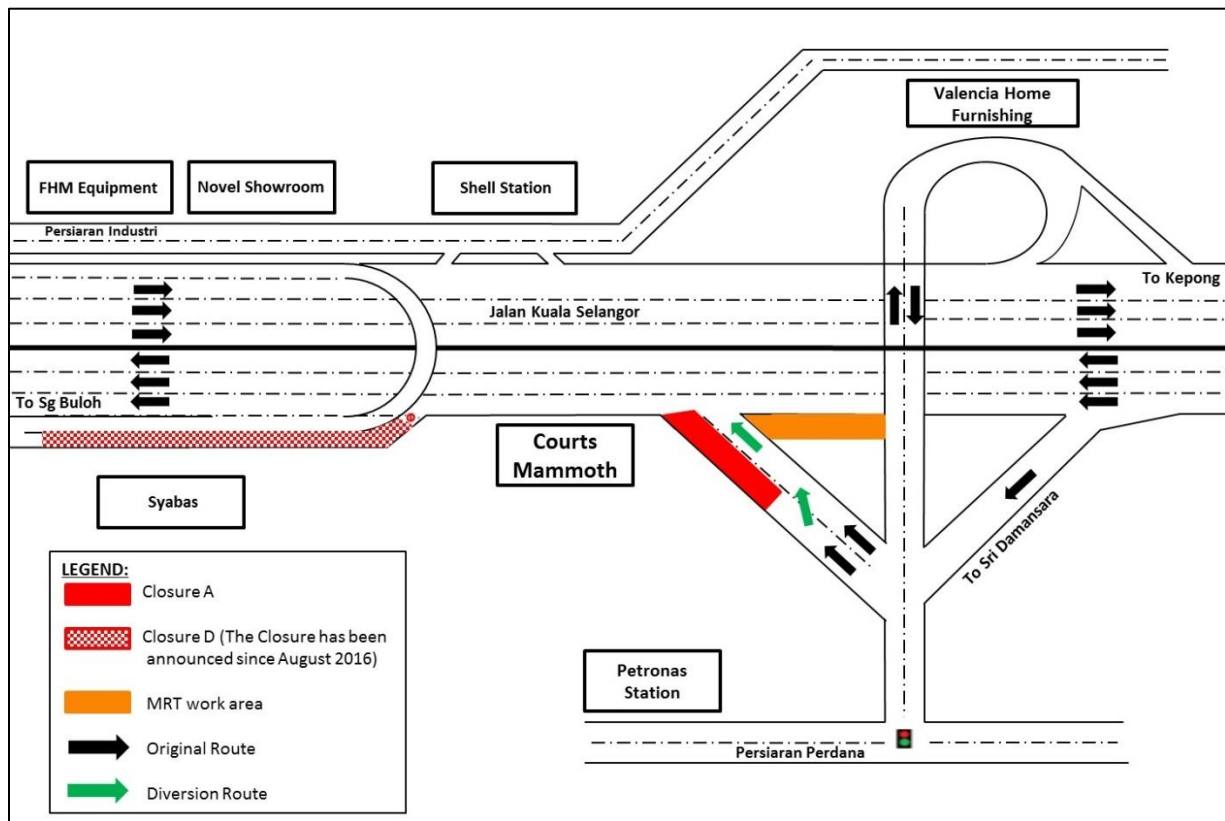
MAP 3(b) : CONTINUATION OF LONG-TERM LANE CLOSURE AT KM49.5 OF JALAN KUALA SELANGOR (KEPONG-BOUND) (10PM – 6AM)

4. CONTINUATION OF LONG-TERM LANE CLOSURES AT ACCESS IN AND OUT OF BANDAR SRI DAMANSARA, JALAN KUALA SELANGOR (SUNGAI BULOH-BOUND)

Date	01 April 2018 – 30 June 2018
Time	24 hours
Duration	3 months 6 days
Reason	To facilitate site clearing and tree cutting, road widening, sheet piling and platform preparation, bored piling work, pile cap, pier and pier head, and SBG launching for MRT construction works

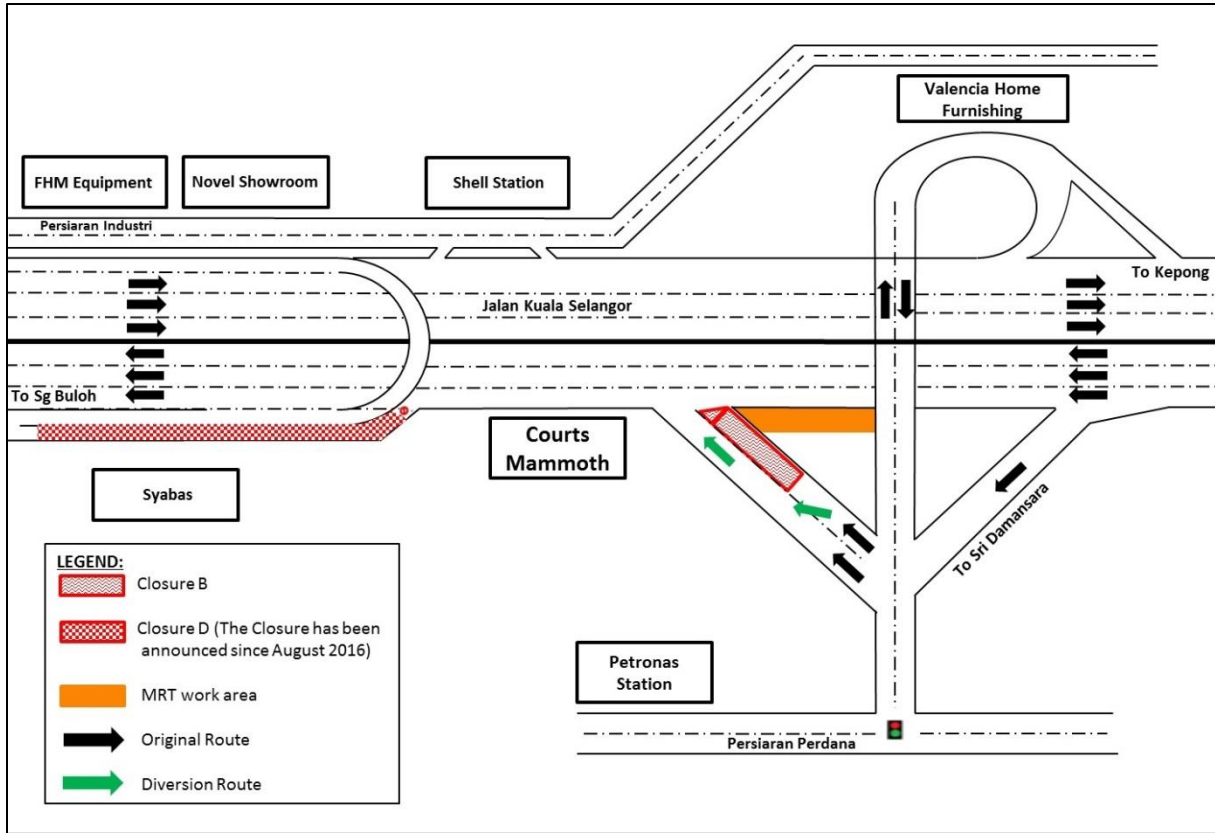
There will be a continuation of lane closures at access in and out of Bandar Sri Damansara, Jalan Kuala Selangor (Sungai Buloh-bound) from **01 April 2018 to 30 June 2018 (daily), intermittently**. The traffic management plan involves the following closures:

Closure A (24 hours, intermittently): Left lane closure access out from Bandar Sri Damansara towards Jalan Kuala Selangor (Sungai Buloh-bound) for a stretch of 100 metres.



MAP 4(a) : CONTINUATION OF LEFT LANE CLOSURE ACCESS OUT FROM BANDAR SRI DAMANSARA TO JALAN KUALA SELANGOR

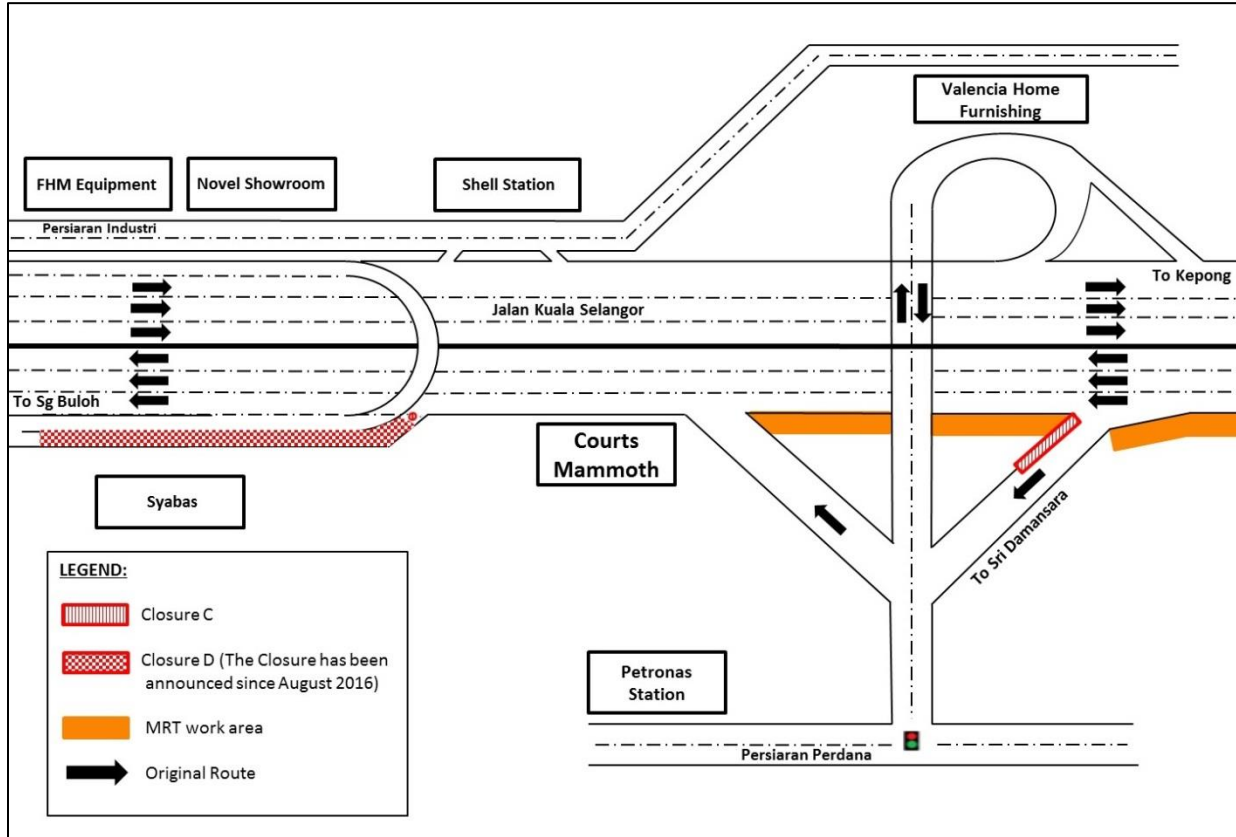
Closure B (24 hours, intermittently): Right lane closure access out from Bandar Sri Damansara towards Jalan Kuala Selangor (Sungai Buloh-bound) for a stretch of 100 metres.



MAP 4(b) : CONTINUATION OF RIGHT LANE CLOSURE ACCESS OUT FROM BANDAR SRI DAMANSARA TO JALAN KUALA SELANGOR

Closure C (24 hours): Partial lane closure access in to Bandar Sri Damansara from Jalan Kuala Selangor (Sungai Buloh-bound) for a stretch of 80 metres.

Closure D: This permanent closure was announced in August 2016.



MAP 4(c) : CONTINUATION OF PARTIAL LANE CLOSURE ACCESS IN TO BANDAR SRI DAMANSARA FROM JALAN KUALA SELANGOR

5. CONTINUATION OF LONG-TERM LANE CLOSURES FROM KM47 TO KM52 ALONG JALAN KUALA SELANGOR (SUNGAI BULOH-BOUND AND KEPONG-BOUND)

Date	01 April 2018 – 30 June 2018
Time	10:00pm – 6:00am; 10:00pm – 8:00am
Duration	3 months
Reason	To facilitate temporary works (sheet pile and earth work), bore piling, pile cap and survey works for MRT construction

There will be a continuation of long-term one lane closure by stages for a stretch of 500 metres along Jalan Kuala Selangor (Sungai Buloh-bound and Kepong-bound) from **01 April 2018 to 30 June 2018**, as per the following time **intermittently**.

- **Sunday to Friday (10:00pm – 6:00am)**
- **Saturday and public holidays (10:00pm – 8:00am)**

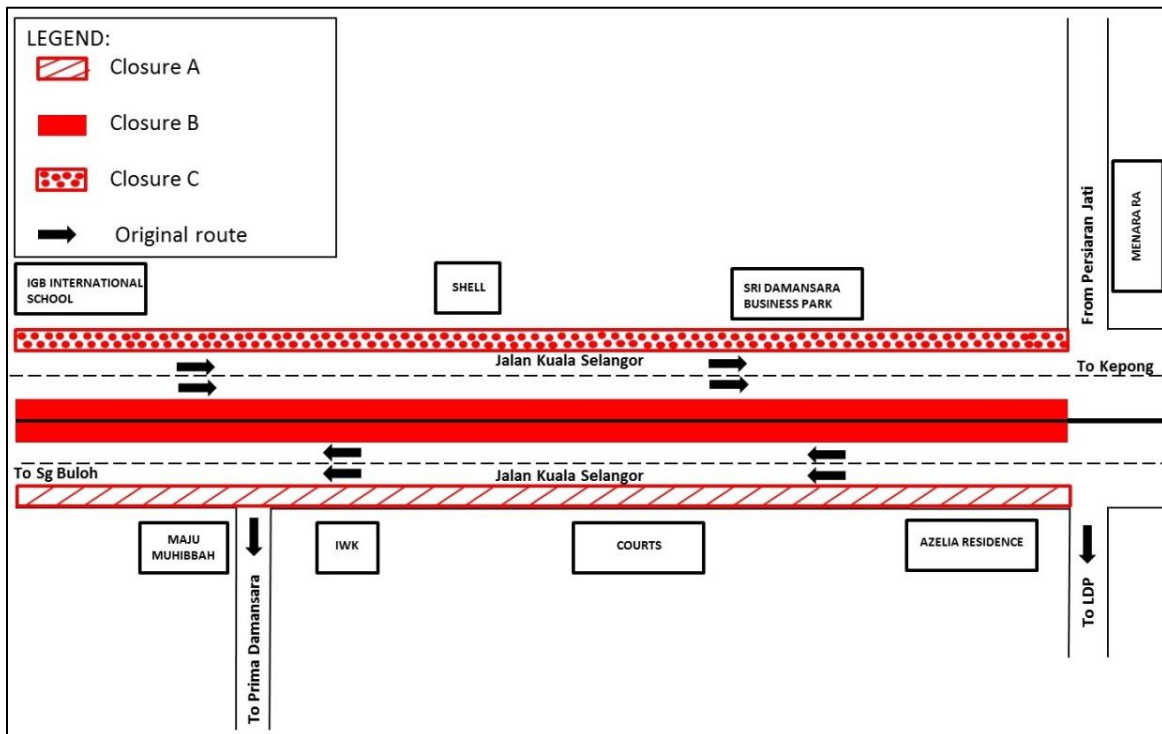
The traffic management plan involves the following closures:

Closure A: Left-most lane closure along Jalan Kuala Selangor (Sungai Buloh-bound).

Closure B: Right-most lane closure along Jalan Kuala Selangor (Sungai Buloh-bound and Kepong-bound).

Closure C: Left-most lane closure along Jalan Kuala Selangor (Kepong-bound).

The closures are in stages and at any one time there will be two (2) lanes available for motorists on both bounds.



MAP 5 : CONTINUATION OF LONG-TERM LANE CLOSURES FROM KM47 TO KM52 ALONG JALAN KUALA SELANGOR (SUNGAI BULOH-BOUND AND KEPONG-BOUND)

6. CONTINUATION OF LANE CLOSURES BY STAGES ALONG JALAN BATU KENTOMEN, JALAN GOPENG, JALAN KANGSAR, JALAN GRIK, JALAN 1/47B, JALAN CENDERUH & JALAN CENDERUH 2

Date	31 March 2018 - 31 July 2018
Time	9am-6pm / 9pm-6am; 9am-6pm / 9pm-10am
Duration	4 months
Reason	To facilitate loading/unloading material, piloting, sheet piling, RC box culvert and utilities relocation for MRT construction works

There will be continuation of lane closure by stages along Jalan Batu Kentonmen, Jalan Gopeng, Jalan Kangsar, Jalan Grik, Jalan 1/47B, Jalan Cenderuh & Jalan Cenderuh 2 from **31 March 2018 to 31 July 2018**.

To facilitate the above-mentioned works, road curb and partial internal lane closures will be implemented by stages from **9am – 6pm or 9pm - 6am (weekdays); 9am – 6pm or 9pm – 10am (weekends) intermittently** as per below. The traffic management plan involves the following closures:

Closure A: Road curb and partial internal lane closure for a stretch of 80 metres per stage along Jalan Batu Kentonmen (in front of Persatuan Ko Yong Koh Si & SBM Credit Sdn Bhd).

Closure B: Road curb and partial internal lane closure for a stretch of 80 metres per stage along the road beside Yamud Enteprise, Jalan Gopeng, Taman Rainbow (behind Restoran Tradisional Mee Hokkien until Sin Yuan Machinery), Jalan Kangsar, Jalan Grik & Jalan 1/47B (beside Desa Alpha Condo).

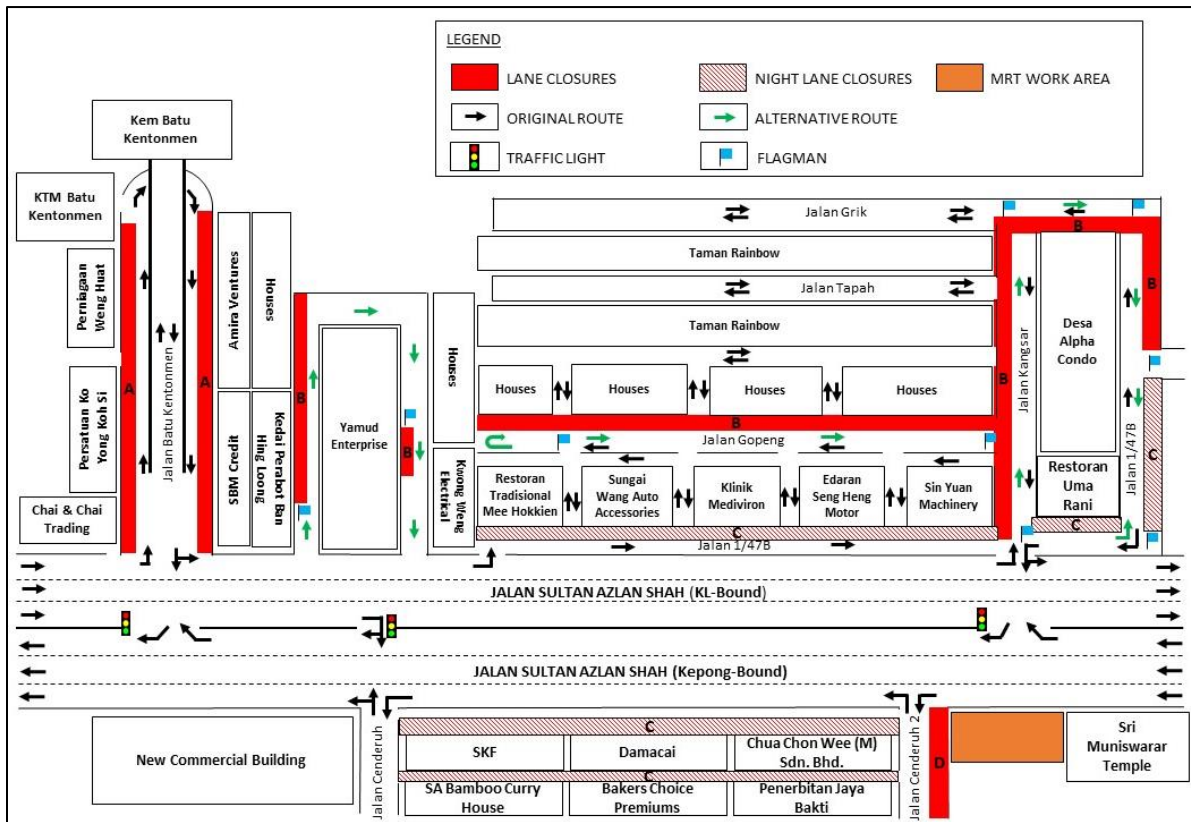
Closure C:

- Road curb and partial internal lane closure for a stretch of 80 metres per stage from **9:00pm to 6:00am** along Jalan 1/47B (in front of Restoran Tradisional Mee Hokkien until Restoran Uma Rani).
- Road curb and partial internal lane closure for a stretch of 80 metres per stage from **9:00pm to 6:00am**, from Jalan Cenderuh 2 until before Jalan Cenderuh.

Closure D: Partial internal lane closure for a stretch of 80 metres along Jalan Cenderuh 2, **24-hoursdaily**.

During the closures, motorists using these roads will be diverted to the opposite lane by flagmen at both end using "Stop and Go" method of traffic flow (as indicated in **GREEN** arrows in map).

Below is the map for further reference on the construction works as mentioned above:



MAP 6 : CONTINUATION OF LANE CLOSURES BY STAGES ALONG JALAN BATU KENTOMEN, JALAN GOPENG, JALAN KANGSAR, JALAN GRIK, JALAN 1/47B, JALAN CENDERUH & JALAN CENDERUH 2

7. CONTINUATION OF LONG-TERM LANE CLOSURES AT PERSIMPANGAN PUTRAJAYA SENTRAL

Date	01 April 2018 - 09 October 2018
Time	9:00am to 10:00pm
Duration	6 months
Reason	To facilitate road widening, traffic diversion, piloting, installation of sheet pile, utilities relocation and any other construction works related to MRT SSP Line

There will be a continuation of long term lane closures along Lebuhraya Pintasan Dengkil heading towards Persimpangan Putrajaya Sentral from **1 April 2018 to 9 October 2018**. The traffic management plan involves the following stages:

Closure A (24 hours, permanent): One lane closure for a stretch of 100 metres heading towards Taman DeCare, Putrajaya. Motorists from Presint 7 Putrajaya heading to Taman DeCare will be diverted to the opposite lane by flagman at both end using "STOP and GO" method of traffic flow (as indicated in **PURPLE** arrows in the map).

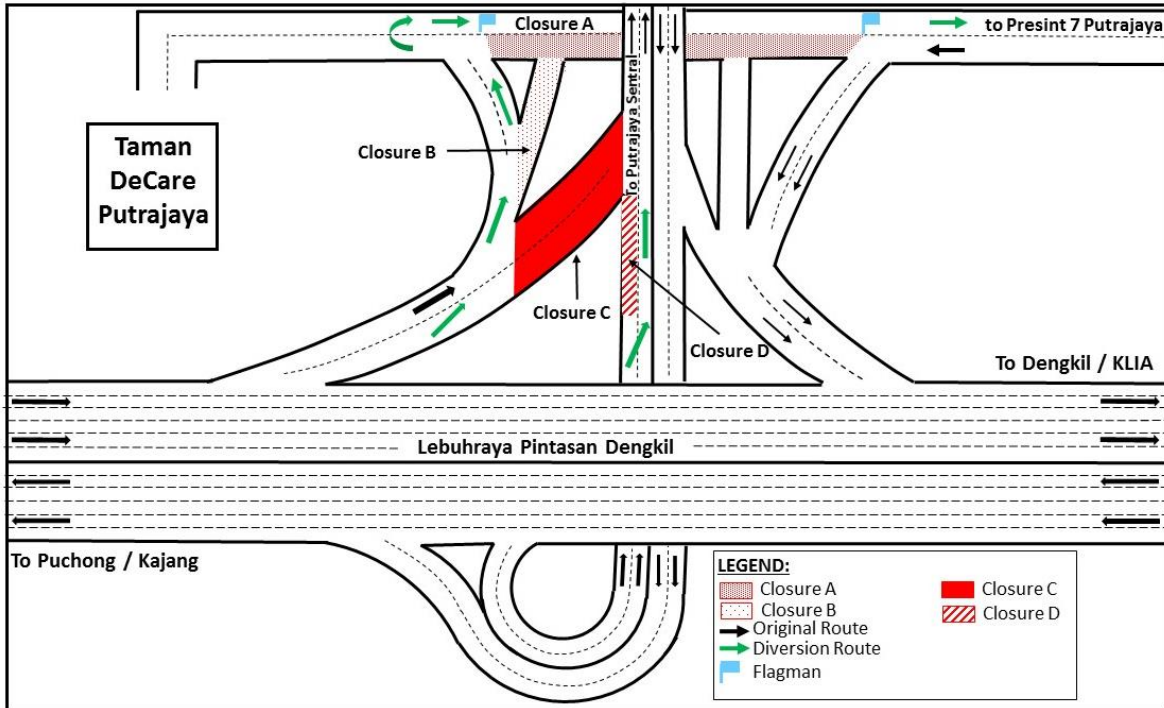
Closure B (24 hours, permanent): Slip road closure of the ramp going down to Taman DeCare Putrajaya. Motorists will be diverted to Taman DeCare exit to get to Presint 7 Putrajaya and Taman DeCare Putrajaya.

Closure C (9am - 10pm): Full lane closure of the ramp going down to Putrajaya Sentral.

Closure D (9am - 10pm): Left lane closure heading to Putrajaya Sentral for a stretch of 100 metres. Motorists will be diverted to the right lane to get to Persimpangan Putrajaya Sentral.

Closure C and D will also be implemented intermittently from 10pm to 6am (night works) when required upon approval from authority.

There will be flagmen to facilitate traffic flows as indicated in the map and at any one time there will be one (1) lane made available for motorists. All other lanes along Lebuhraya Pintasan Dengkil will not be affected.



MAP 7 : CONTINUATION OF LONG-TERM LANE CLOSURES AT PERSIMPANGAN PUTRAJAYA SENTRAL

For media enquiries, please contact:

Mohd Sofie Hassan (Item 1 - 5)

Tel: +6019 228 3004

sofie@sunway.com.my

Juliet Choong Wai Gaik (Item 6)

Tel: +6012 601 0318

julietchoong@ijm.com

Mohd Hisham Abu Bakar (Item 7)

Tel: +6017 447 2767

hisham.bakar@mrcb.com

Leanne Ann Susau (Item 1-7)

Tel: +603 7493 3832

leanne@mgjv-kvmrt.com.my

MMC GAMUDA KVMRT (PDP SSP) SDN BHD (1117100-V)
 Block A, Level 17, Menara Mustapha Kamal, PJ Trade Centre
 No 8, Jalan PJU 8/8A, Bandar Damansara Perdana, 47820 Petaling Jaya
 Selangor Darul Ehsan, Malaysia
 T: +603-7494 2222 F: +603-7727 0222 www.kvmrt.com.my