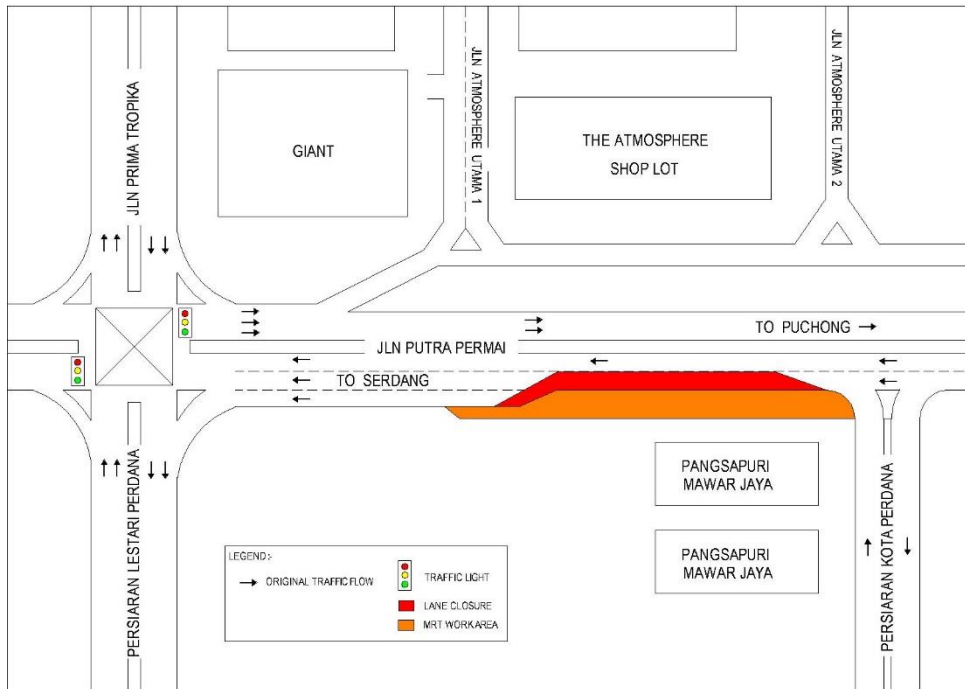


TRAFFIC ANNOUNCEMENT
UPDATES ON TRAFFIC MANAGEMENT PLAN FOR MRT SSP CONSTRUCTION
7 FEBRUARY 2018

1. CONTINUATION OF INTERMITTENT LANE CLOSURE AT JALAN PUTRA PERMAI (SERDANG BOUND)

Date	09 February 2018 - 08 March 2018
Time	9.00PM - 5.00AM
Duration	30 Days
Reason	Piloting works, soil investigation, utilities relocation, tree cutting and any related works.

There will be an intermittent lane closure (200 Meter) on the left-most lane along Jalan Putra Permai, Serdang bound on **9 February 2018 to 8 March 2018 from 9.00pm to 5.00am**. During the closure one lane will be available for motorist from Puchong to Serdang.



MAP 1: CONTINUATION OF INTERMITTENT LANE CLOSURE AT JALAN PUTRA PERMAI (SERDANG BOUND)

2. CONTINUATION OF LANE CLOSURE AT JALAN PUTRA PERMAI (PUCHONG AND SERDANG BOUND)

Date	09 February 2018 - 08 May 2018
Time	24 Hours
Duration	90 Days
Reason	To facilitate site Mapping and Piloting, Soil Investigation, Survey, Utilities Relocation and any related works.

There will be a lane closure at Jalan Putra Permai (Puchong and Serdang bound) from **9 February 2018 to 8 May 2018**.

The closure will done as follows (please refer to map):

Area 1:

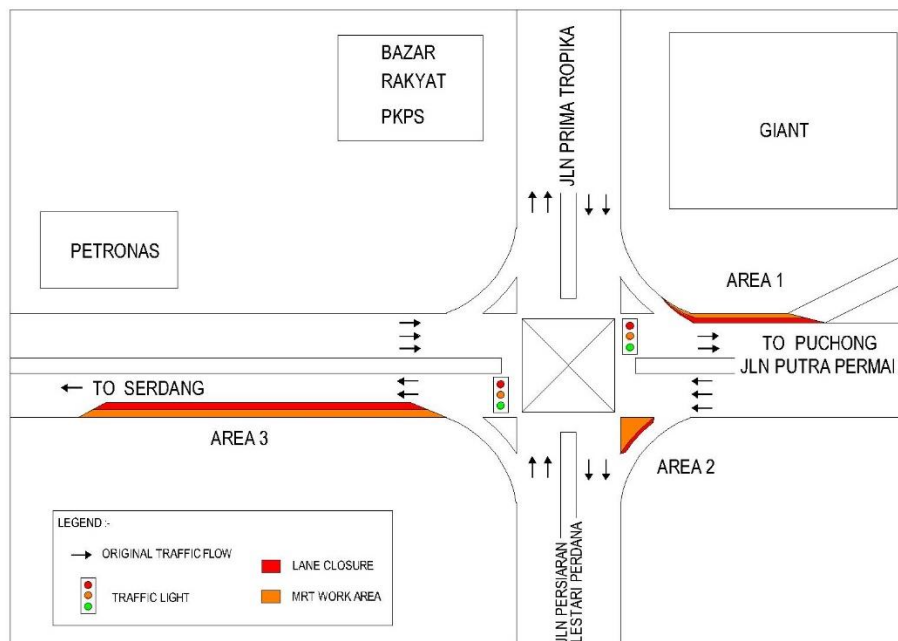
During the lane closure, the middle and the right-most lane will be made available for motorist from Jalan Putra Permai and Jalan Prima Tropika (Puchong Bound).

Area 2:

During the intermittent slip road closure, half of the slip road will be made available for motorist from Jalan Putra Permai heading towards Jalan Persiaran Lestari Perdana.

Area 3:

During the lane closure, the middle and the right-most lane will be made available for motorist from Jalan Putra Permai and Jalan Prima Tropika (Serdang Bound).



MAP 2: CONTINUATION OF LANE CLOSURE AT JALAN PUTRA PERMAI (PUCHONG AND SERDANG BOUND)

3. CONTINUATION OF INTERMITTENT LANE CLOSURE AT JALAN PUTRA PERMAI AND PETRONAS (PUCHONG BOUND)

Date	09 February 2018 - 08 May 2018
Time	24 Hours
Duration	90 Days
Reason	To facilitate site Mapping and Piloting, Utilities Relocation and any related works.

There will be an intermittent lane closure on the most-left lane along Jalan Putra Permai, Puchong bound on **9 February 2018 to 8 May 2018 for 24 hours**. During the closure, two lanes will be available for motorist from Serdang to Puchong.

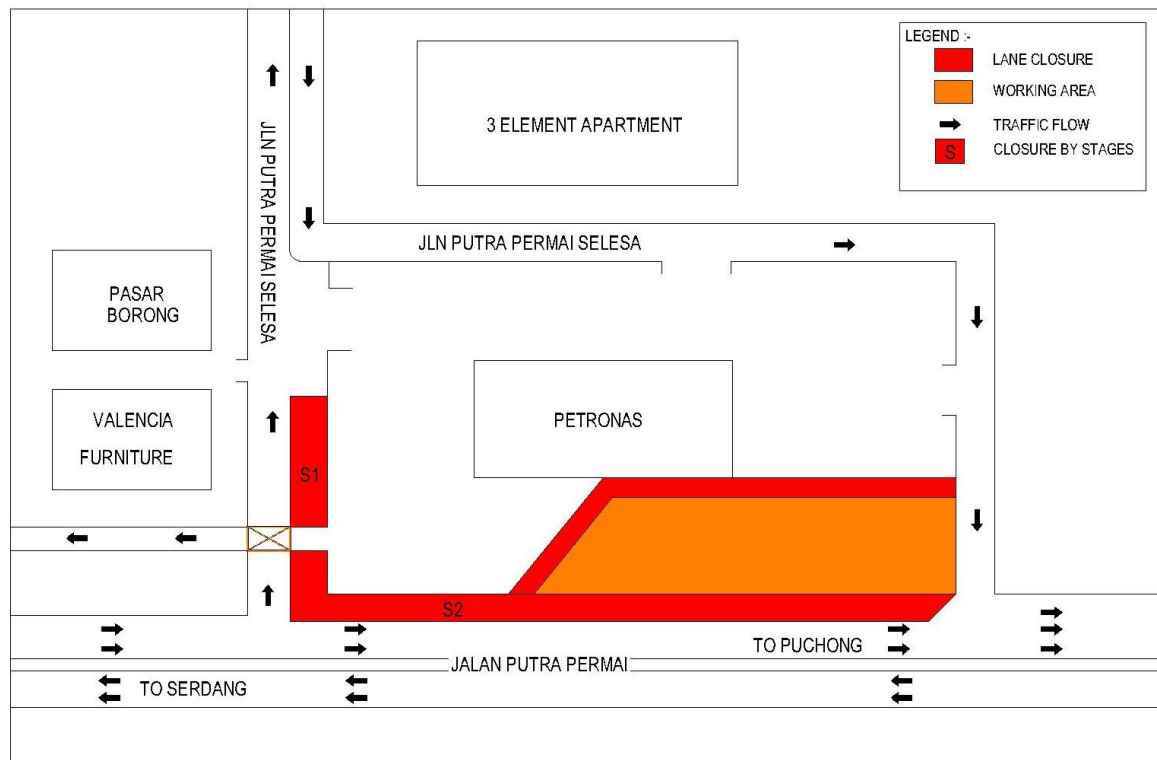
The closure will be done in stages as follows (please refer map):

Jalan Putra Permai heading towards Jalan Putra Permai Selesa

S1 - During the lane closure, the left-most lane will be made available to motorist.

Jalan Putra Permai heading towards Puchong

S2 - During the lane closure, the middle and the right-most lane will be made available to motorist.



MAP 3: CONTINUATION OF INTERMITTENT LANE CLOSURE AT JALAN PUTRA PERMAI AND PETRONAS (PUCHONG BOUND)

4. CONTINUATION OF INTERMITTENT LANE CLOSURE AT JALAN PERSIARAN PINGGIRAN PUTRA AND JALAN PERSIARAN LESTARI PERDANA 1

Date	09 February 2018 - 08 March 2018
Time	10.00PM - 5.00AM
Duration	30 Days
Reason	To facilitate site Mapping and Piloting, Soil Investigation, Survey, Utilities Relocation and any related works.

There will be a lane closure (Intermittent – Night Work Only) at Jalan Persiaran Pinggiran Putra & at Jalan Persiaran Lestari Perdana 1 from **9 February 2018 to 8 March 2018, from 10.00pm to 5.00am.**

The closure will be done in stages as follows (please refer to map):

Area 1:

Jalan Persiaran Pinggiran Putra heading towards Jalan Putra Permai

S1 - During the lane closure, the middle and the right-most lane will be made available for motorist from Jalan Persiaran Pinggiran Putra heading towards Jalan Putra Permai.

S2 - During the lane closure, the left-most lane and the right-most lane will be made available for motorist from Jalan Persiaran Pinggiran Putra heading towards Jalan Putra Permai.

S3 - During the lane closure, the left-most lane and middle lane will be made available for motorist from Jalan Persiaran Pinggiran Putra heading towards Jalan Putra Permai.

Jalan Putra Permai heading towards Jalan Persiaran Pinggiran Putra

S4 - There will be a lane closure on the right-most lane from Jalan Putra Permai heading towards Jalan Persiaran Pinggiran Putra. During this lane closure, the left-most lane and the middle lane will be made available for motorist from Jalan Putra Permai heading towards Jalan Persiaran Pinggiran Putra.

Area 2:

Jalan Putra Permai/Jalan Persiaran Pinggiran Putra heading towards Jalan Persiaran Lestari Perdana 1

S1 - During the lane closure, the right-most lane will be made available for motorist from Jalan Putra Permai heading towards Jalan Persiaran Lestari Perdana 1.

S2 - During the lane closure, the left-most lane will be made available for motorist from Jalan Putra Permai heading towards Jalan Persiaran Lestari Perdana 1.

Jalan Persiaran Lestari Perdana 1 heading towards Jalan Putra Permai

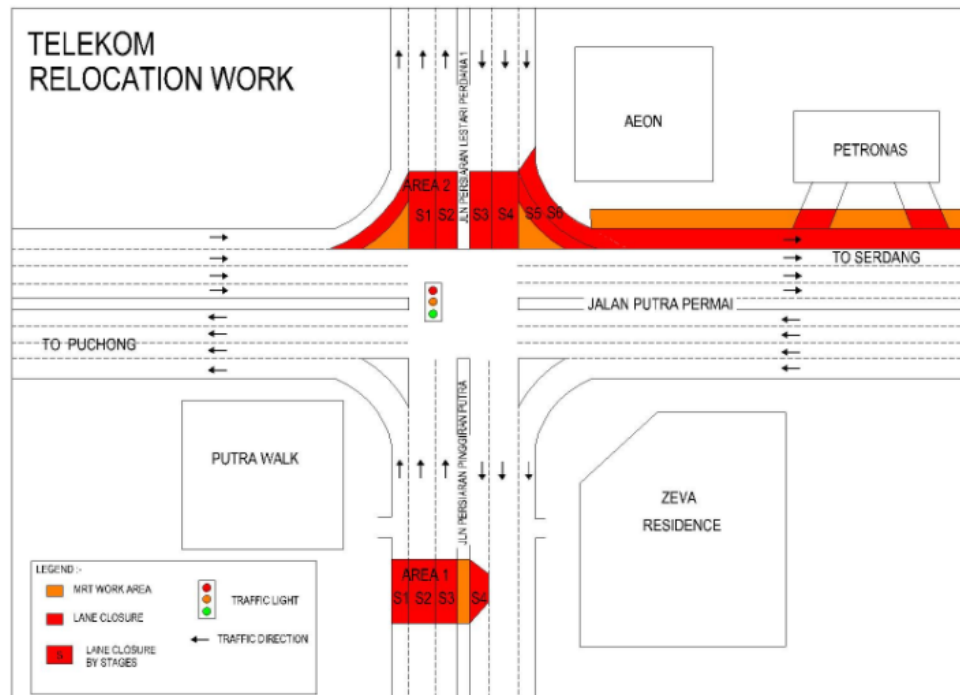
S3 - During the lane closure, the left-most lane will be made available for motorist from Jalan Persiaran Lestari Perdana 1 heading towards Jalan Putra Permai.

S4 - During the lane closure, the right-most lane will be made available for motorist from Jalan Persiaran Lestari Perdana 1 heading towards Jalan Putra Permai.

S5 - During the slip road closure, half of the slip road will be made available for motorist from Jalan

Persiaran Lestari Perdana 1 heading towards Jalan Putra Permai.

S6 - During the slip road closure, half of the slip road will be made available for motorist from Jalan Persiaran Lestari Perdana 1 heading towards Jalan Putra Permai.



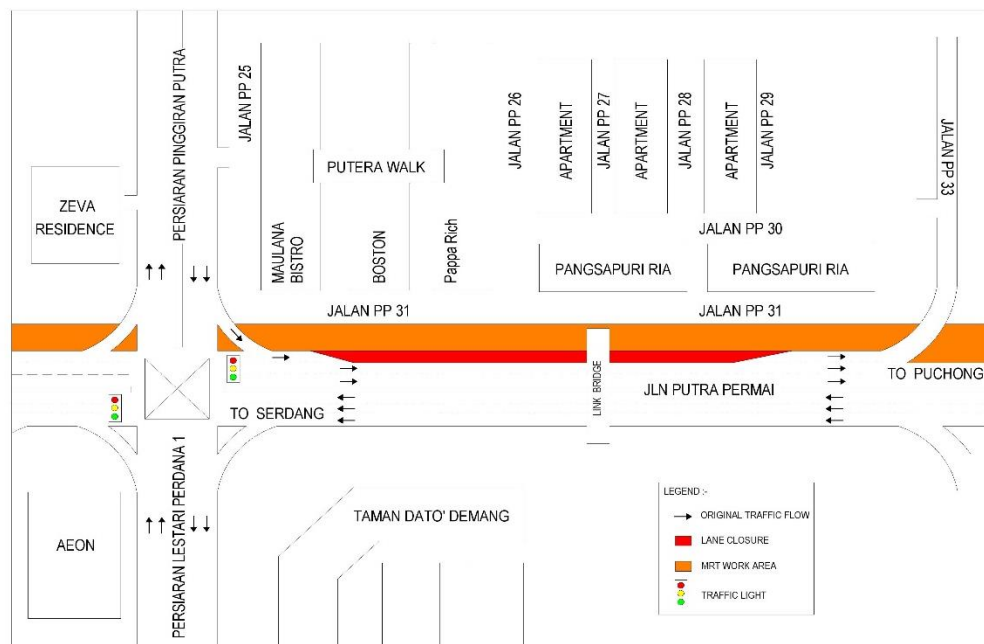
MAP 4: CONTINUATION OF INTERMITTENT LANE CLOSURE AT JALAN PERSIARAN PINGGIRAN PUTRA AND JALAN PERSIARAN LESTARI PERDANA 1

5. CONTINUATION OF LANE CLOSURE INFRONT OF PUTRAWALK

Date	9 February 2018 – 8 May 2018
Time	24 Hours
Duration	90 Days
Reason	To facilitate site Mapping and Piloting, Soil Investigation, Survey, Utilities Relocation, Sheet Pile Installation, Bore Pile, Pile Cap, and any related works.

There will be 120 metre closure on the left most lane along Jalan Putra Permai (Puchong Bound), from **9 February 2018 until 8 May 2018 for 24 hours**.

During the closure, the middle and right most lane will be made available to motorists from Serdang/Seri Kembangan heading towards Puchong.



MAP 5: LANE CLOSURE INFRONT OF PUTRAWALK

6. CONTINUATION OF SLIP ROAD CLOSURE TO GIANT HYPERMARKET

Date	9 February 2018 – 8 May 2018
Time	24 Hours
Duration	90 DAYS
Reason	To facilitate site Mapping and Piloting, Soil Investigation, Survey, Utilities Relocation, Sheet Pile Installation, Bore Pile, Pile Cap, and any related works.

There will be a continuation of slip road closure along Jalan Putra Permai towards Giant Hypermarket from **9 February 2018 to 8 May 2018, 24 hours daily**.

During the closure, the following diversion will take place;

- **Motorists from Serdang/Seri Kembangan heading to Giant Hypermarket**

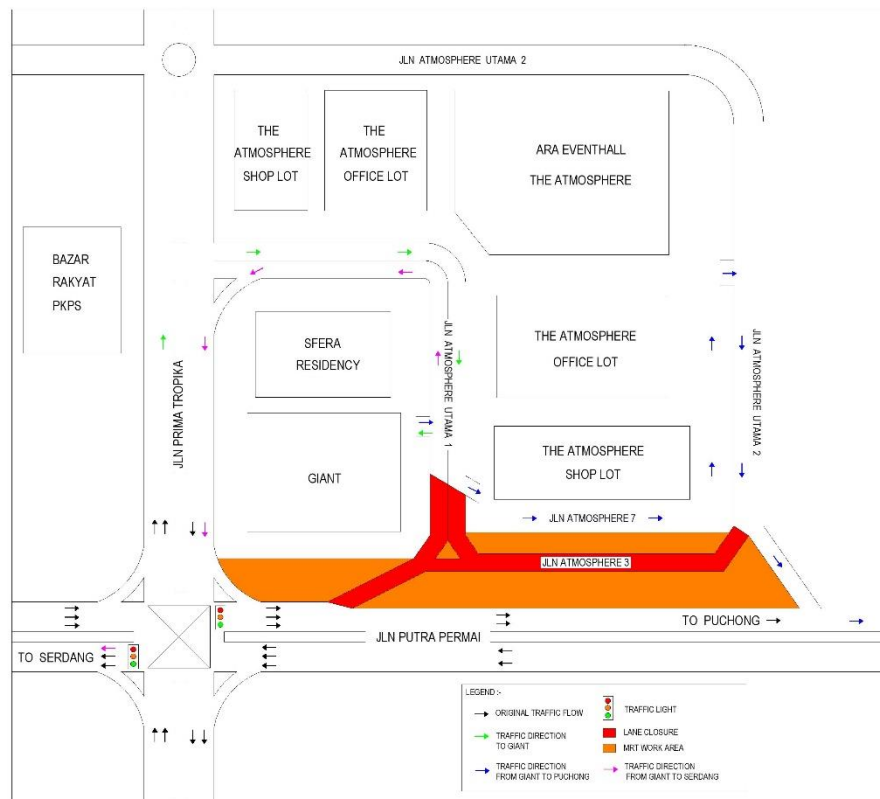
Motorists will be diverted to Jalan Prima Tropika, then turn right to Jalan Atmosphere Utama 1 before proceeding to Giant Hypermarket (as indicated in **GREEN** arrows in map).

- **Motorists from Giant Hypermarket heading to Puchong**

Motorists will be directed to Jalan Atmosphere 7, then turn right to Jalan Atmosphere 2 and turn to left to join Jalan Putra Permai before heading towards Puchong (as indicated in **BLUE** in map)

- **Motorists from Giant Hypermarket heading to Serdang**

Motorists will be directed to Jalan Atmosphere Utama 1, then turn left to traffic light at Jalan Prima Tropika before proceeding to Serdang / Seri Kembangan (as indicated in **PINK** arrows in map).



MAP 6: CONTINUATION OF SLIP ROAD CLOSURE TO GIANT HYPERMARKET

For media enquiries, please contact:

Mohd Lotfi Abdul Latiff

Tel: +6012 2100 766

Mlotfi@V208.com.my

Leanne Ann Susau

Tel: +603 7493 3832

leanne@mgjv-kvmrt.com.my

MMC GAMUDA KVMRT (PDP SSP) SDN BHD (1117100-V)

Block A, Level 17, Menara Mustapha Kamal, PJ Trade Centre

No 8, Jalan PJU 8/8A, Bandar Damansara Perdana, 47820 Petaling Jaya

Selangor Darul Ehsan, Malaysia

T: +603-7494 2222 F: +603-7727 0222 <http://www.mymrt.com.my>