

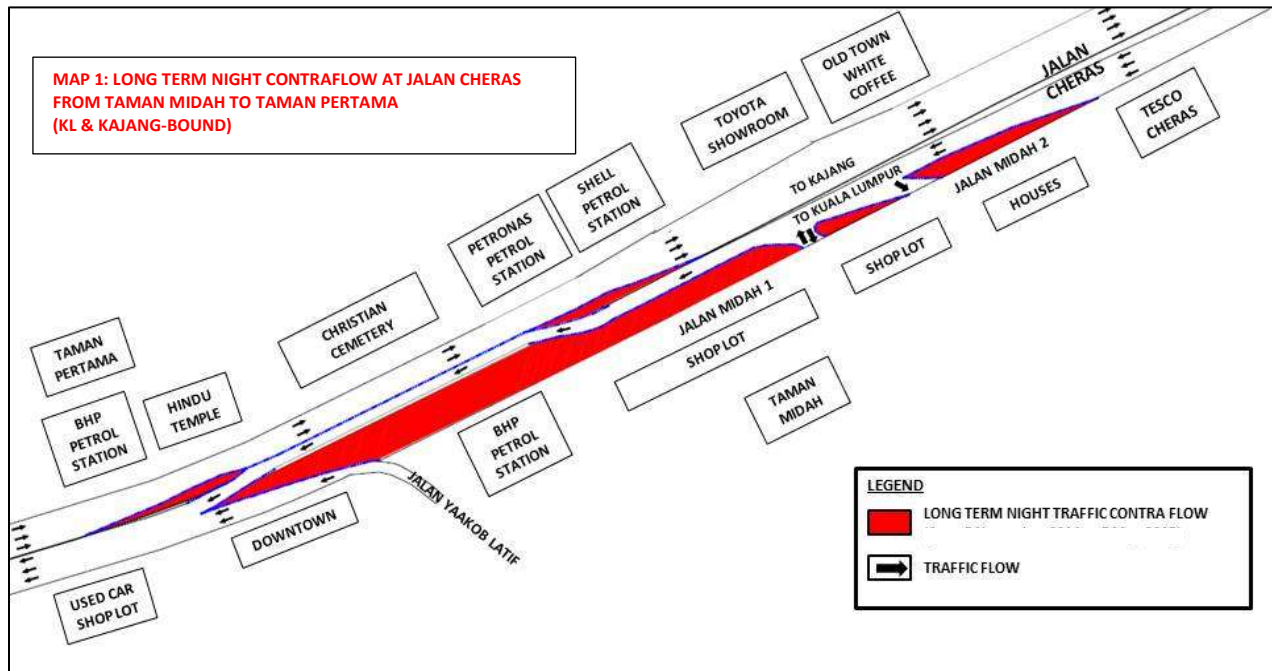
**TRAFFIC ANNOUNCEMENT
TRAFFIC UPDATES FOR MRT CONSTRUCTION ALONG
JALAN CHERAS, JALAN CHERAS, KAJANG AND PERSIARAN SURIAN
5 NOVEMBER 2014**

**1. LONG TERM NIGHT CONTRAFLOW AT JALAN CHERAS FROM TAMAN MIDAH TO TAMAN PERTAMA
(KL BOUND AND KAJANG-BOUND)**

Date	6 Nov 2014 - 6 May 2015
Time	10:30pm – 5:00am
Duration	182 days
Reason	To facilitate launching of SBG & construction of MRT pedestrian bridge

A long-term night contraflow will be implemented along Jalan Cheras from Tesco Cheras, Taman Midah to BHP Petrol Station, Taman Pertama (both directions: KL & Kajang bound)

During the night contraflow, at least one lane will be made available for motorists from both directions.
(Please see appended Map)



2. MEDIUM TERM NIGHT ROAD CLOSURE AT INTERSECTION BETWEEN EAST-WEST LINK EXPRESSWAY AND JALAN CHERAS

Date	6 Nov 2014 - 6 Jan 2015
Time	10:30pm – 5:00am
Duration	60 days
Reason	To facilitate the construction of Taman Connaught MRT Station & portal frame for MRT guide way

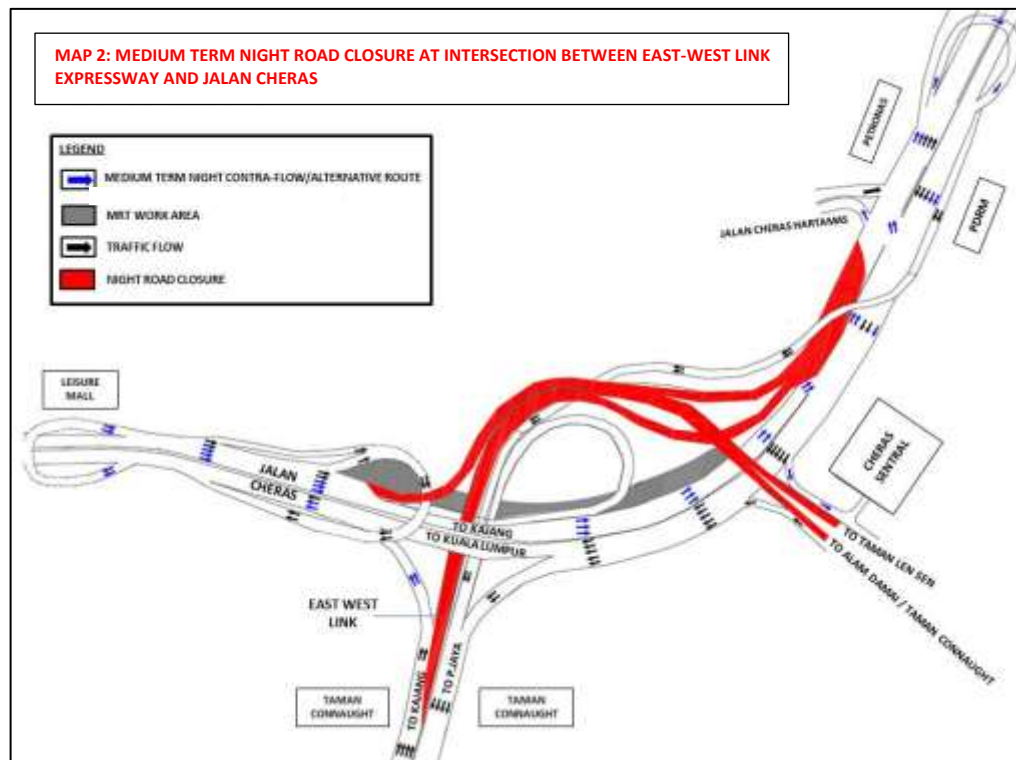
Temporary night lane closures will be implemented at the following areas:

- Full lane closure at the stretch between the slip road of East-West Link Expressway and before the junction of Jalan Cheras Hartamas (Kajang-bound).
- Slip road from Taman Connaught heading towards Jalan Cheras (Kajang-bound), Taman Len Sen and Alam Damai.
- The intersection between East West Link Expressway and Jalan Cheras (affecting Kajang-bound motorists).

During this closure, motorists are advised to use the following alternative routes:

- **Motorists from Kuala Lumpur heading to Kajang** will be diverted to the opposite lane (near Cheras Sentral)
- **Motorists from Taman Connaught (on East West Link) heading to Kajang** will be diverted to make a U-turn at Jalan Cheras (near Leisure Mall)
- **Motorists from Taman Connaught (on East West Link) towards Alam Damai and Taman Len Sen** will be diverted to make a U-turn at Jalan Cheras (near Leisure Mall), another U-turn near Petronas Batu 7 before taking a left turn at the junction after Cheras Sentral.
- **Motorists from Kuala Lumpur (on Jalan Cheras) towards Jalan Cheras Hartamas** will be diverted to Jalan Cheras main road, following the contra-flow direction (at the opposite lane).

Motorists from Kajang heading towards Petaling Jaya via East-West Link Expressway underpass and motorists from Kajang (on Cheras Kajang Highway) towards Kuala Lumpur are not affected.



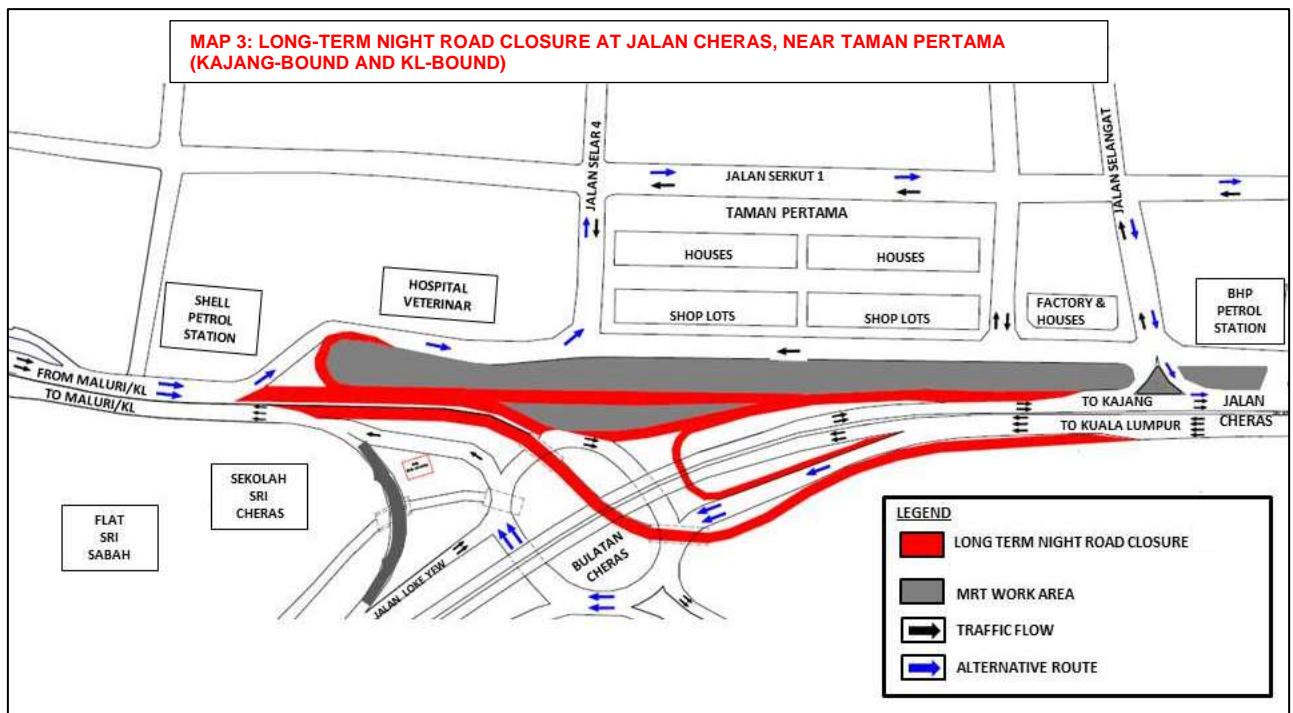
3. LONG-TERM NIGHT ROAD CLOSURE AT JALAN CHERAS, NEAR TAMAN PERTAMA (KAJANG-BOUND AND KL-BOUND)

Date	6 Nov 2014 - 5 July 2015
Time	10:30pm – 5:00am
Duration	242 days
Reason	To facilitate the construction of the future MRT Taman Pertama Station

A long term night road closures will be implemented at Jalan Cheras near Taman Pertama affecting both directions (KL & Kajang bound) on **6 Nov 2014 - 5 July 2015** from **10:30pm - 5:00am**.

This closure will affect the U-turn and underpass near the Cheras Roundabout (KL and Maluri bound). Following diversions will take place:

- i. Motorists from Kajang on Jalan Cheras (KL-bound) heading towards Maluri/Kuala Lumpur are advised to use the Cheras roundabout to get to Maluri/Kuala Lumpur.
- ii. Motorists from Maluri/Kuala Lumpur on Jalan Cheras (Kajang-bound), are to enter Taman Pertama near the Shell Petrol station, make a left-turn to Jalan Selar 4 near the Veterinary Hospital and turn right on the first junction to Jalan Serkut 1, and to exit to Jalan Selangat to get onto Jalan Cheras .



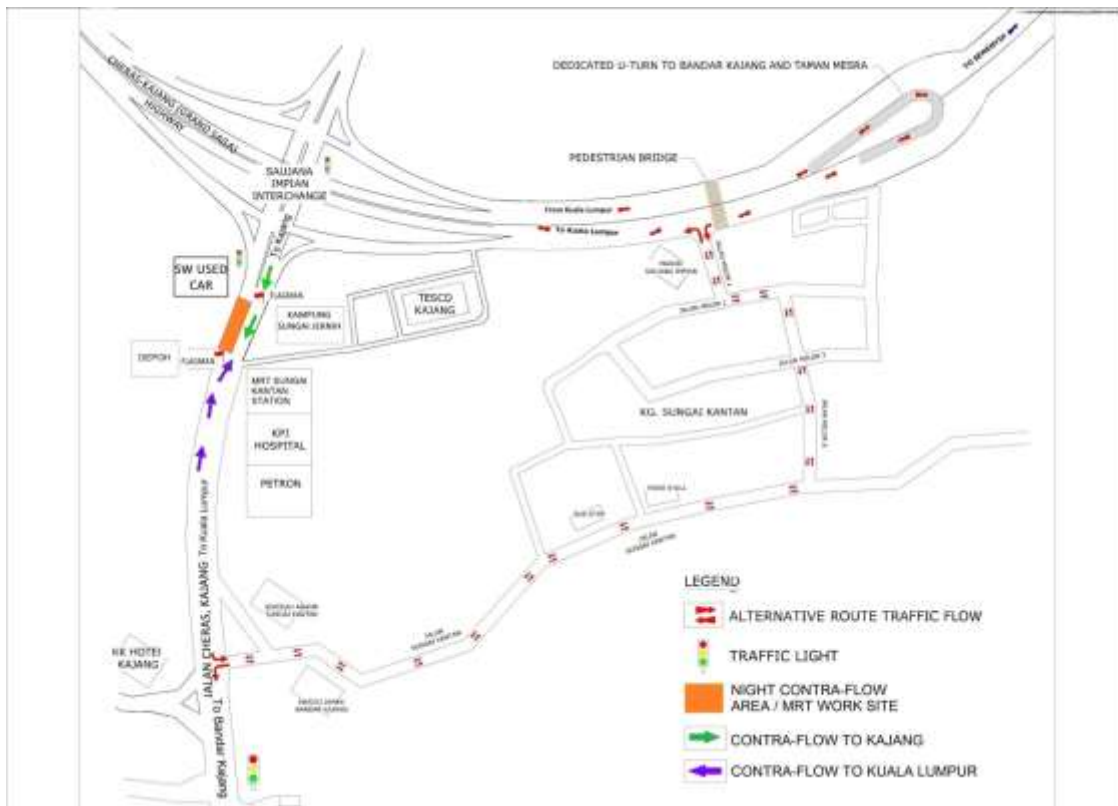
**4. LONG TERM NIGHT CONTRAFLOW AT JALAN CHERAS, KAJANG
(BANDAR KAJANG-BOUND AND KL-BOUND)**

Date	7 Nov 2014 – 31 March 2013
Time	11:00pm – 5:00am
Duration	144 Nights
Reason	To facilitate casting of special crossing span to future MRT Sungai Kantan Station

A long term night contraflow will be implemented at Jalan Cheras, Kajang near Kampung Sungai Jernih (both Bandar Kajang and Kuala Lumpur-bound) **from 7 Nov 2014 to 31 March 2015, between 11:00pm to 5:00am.**

During this night contra-flow period, only one traffic lane will be made available for motorists from both directions. Traffic from Kuala Lumpur heading towards Bandar Kajang will be stopped by the flagmen **recurrently** to give way to motorists from Bandar Kajang going to Kuala Lumpur and vice versa.

Should motorists wish to avoid Jalan Cheras, Kajang, they can opt to drive through Kg. Sungai Kantan via Jalan Melor 1, Jalan Melor 5 and Jalan Sungai Kantan (for motorists from Kuala Lumpur to Bandar Kajang, and vice versa)



**MAP 4: LONG TERM NIGHT CONTRAFLOW AT JALAN CHERAS, KAJANG
(BANDAR KAJANG-BOUND AND KL-BOUND)**

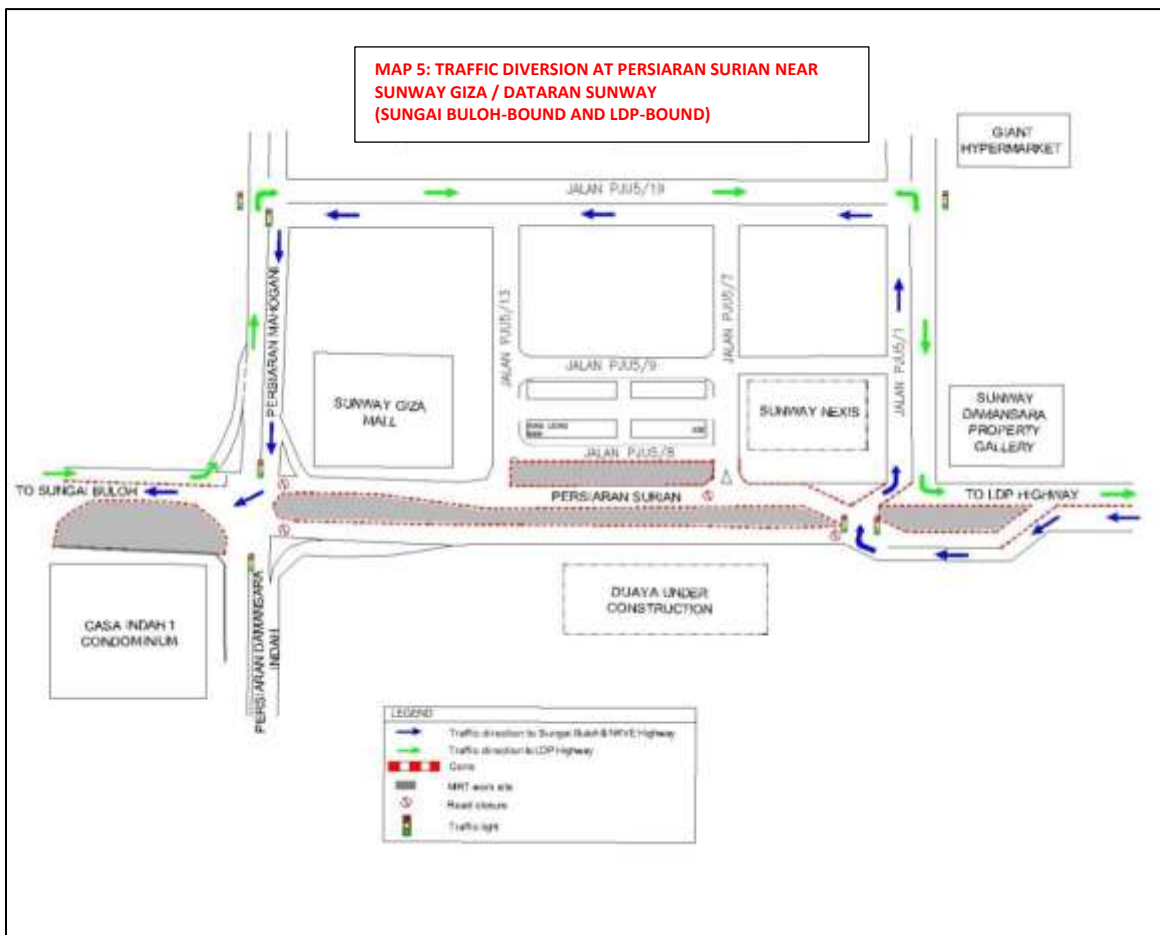
5. TRAFFIC DIVERSION AT PERSIARAN SURIAN NEAR SUNWAY GIZA / DATARAN SUNWAY (SUNGAI BULOH-BOUND AND LDP-BOUND)

Date	7 Nov 2014 – 31 Dec 2014
Time	11:00pm – 6:00am (Mon-Sat) 00:00am – 7:00am (Sunday)
Duration	55 nights
Reason	To facilitate segments and beam launching works for MRT Dataran Sunway station

There will be short-term night traffic diversion at Persiaran Surian (LDP-bound and Sungai Buloh-bound) after Persiaran Mahogani intersection **from 7 Nov 2014 - 31 Dec 2015**. Following diversions will take place:

Motorists heading to Sg. Buloh will be diverted to Jalan PJU 5/1, then turn left into Jalan PJU 5/19 and another left to Persiaran Mahogani to join back Persiaran Surian near Casa Indah 1. (As indicated in **Green** in map)

Motorists heading to LDP Highway will be diverted into Persiaran Mahogani, turn right into Jalan PJU 5/19, and another right into Jalan PJU 5/1 to join back Persiaran Surian near Sunway Nexus (As indicated in **Blue** in map)



6. CONTINUATION OF TEMPORARY TRAFFIC CONTRAFLOW AT JALAN TEKNOLOGI / JALAN TEKNOLOGI 3/1 AND PERSIARAN SURIAN

Date	7 Nov 2014 - 9 Nov 2014
Time	10:00am – 4:00pm
Duration	3 days
Reason	To accommodate road resurfacing works

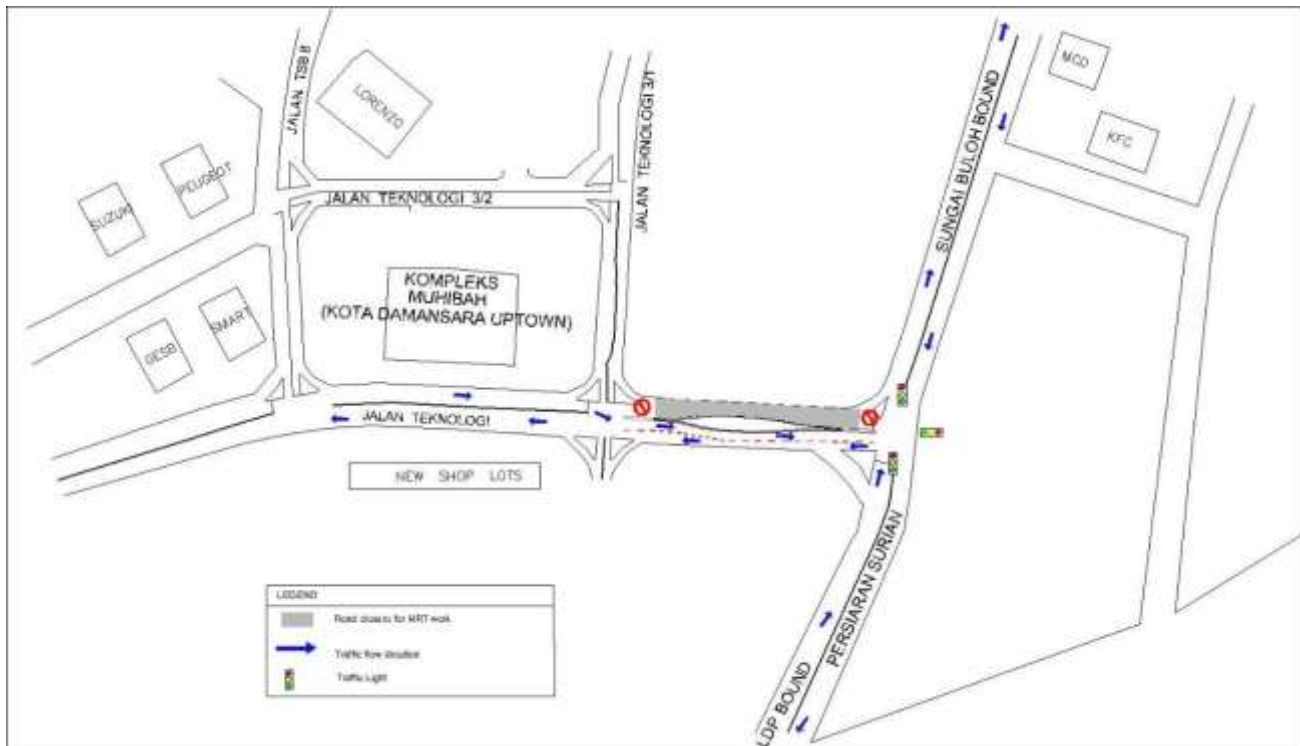
A continuation of temporary traffic contraflow will be implemented for a stretch of 100 meters between Jalan Teknologi and Jalan Teknologi 3/1 and Persiaran Surian in stages.

Stage 1: 7 Nov 2014 - Implementation of temporary traffic contraflow at Jalan Teknologi/ Jalan Teknologi 3/1 heading towards Persiaran Surian (Refer Map A)

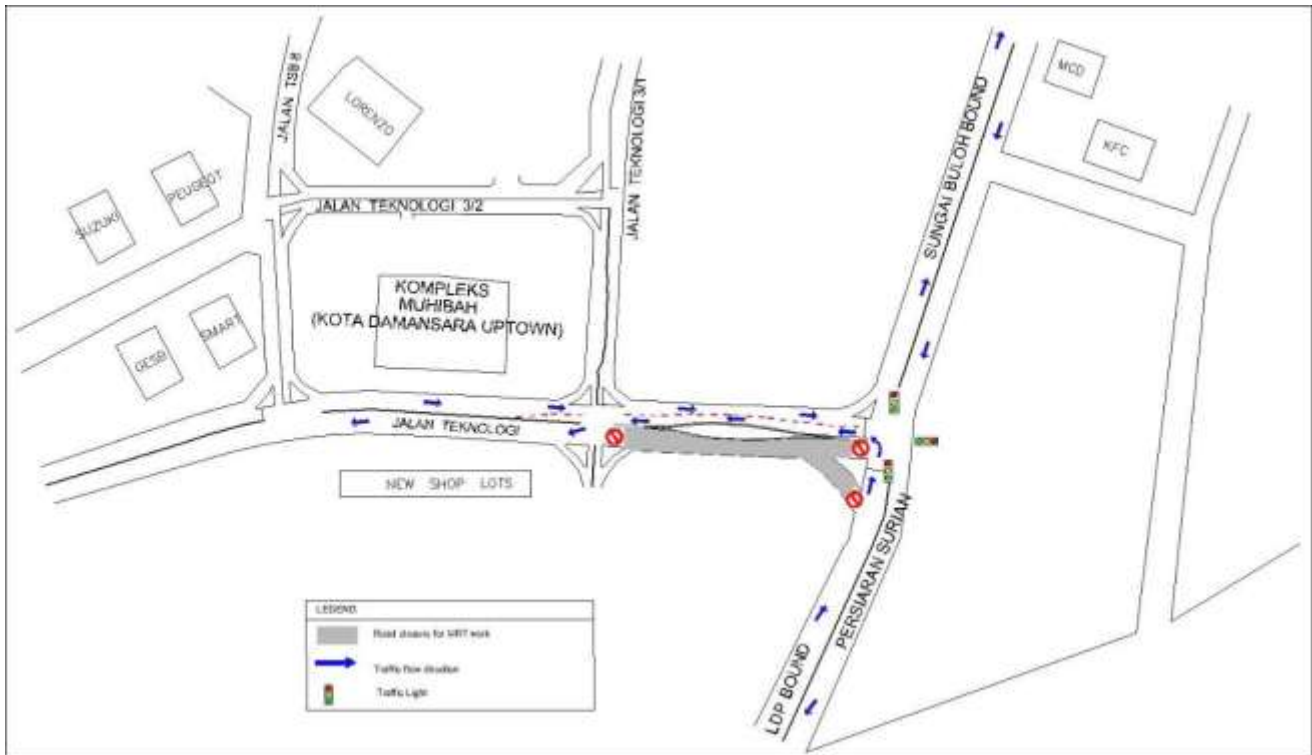
Stage 2: 8 Nov 2014 - 9 Nov 2014- Implementation of traffic flow at the junction of Persiaran Surian heading towards Jalan Teknologi /Jalan Teknologi 1 and Kompleks Muhibbah (Refer Map B)

At both stages of the contra flow, motorists will have one lane available for each direction.

MAP 6 (A & B) CONTINUATION OF TEMPORARY TRAFFIC CONTRAFLOW AT JALAN TEKNOLOGI / JALAN TEKNOLOGI 3/1 AND PERSIARAN SURIAN



MAP A



MAP B

For media enquiries, please contact:

Irynn Eng (Item 1-3) Tel: +603 9174 0978
 Zamri Zakariah (Item 4) Tel: +6012 916 2000
 Juliana Johari Tan (Item 5- 6) Tel: +6019 3558322
 Ong Jee Lian (Item 1- 6) Tel: +603 7493 3963

engpl@ijm.com
 zamri.zakariah@uembuilder.com
 Juliana@gadang.com.my
 jeelian@mgjv-kvmrt.com.my

MMC GAMUDA KVMRT (PDP) SDN BHD (927050-H)
 Block A, Level 7, Menara Mustapha Kamal, PJ Trade Centre, No 8, Jalan PJU 8/8A,
 Bandar Damansara Perdana, 47820 Petaling Jaya, Selangor, Malaysia
 T: 603 7494 2200 F: 603 7722 2643 www.kvmrt.com.my